



Staats- und
Universitätsbibliothek
Bremen

Staats- und Universitätsbibliothek Bremen

DFG-Projekt "Digitale Sammlung Deutscher Kolonialismus"

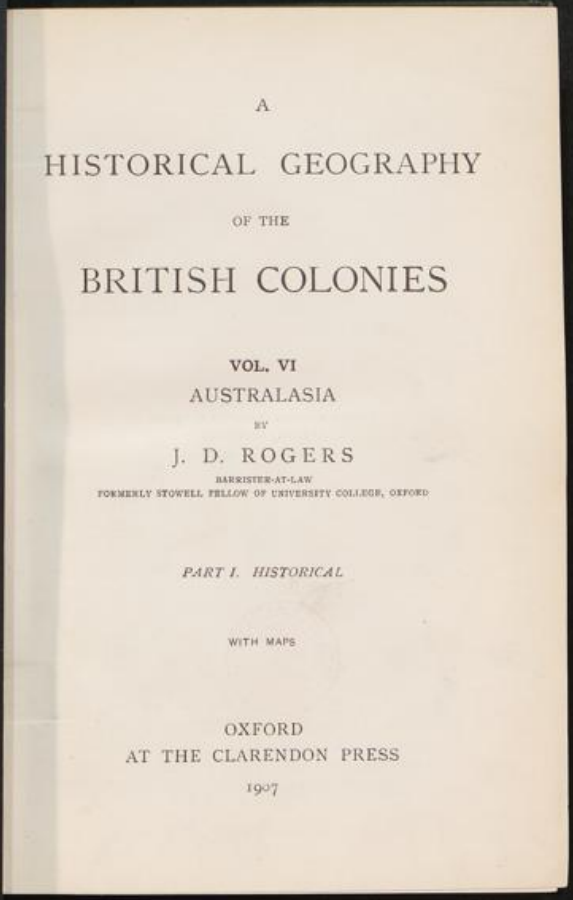
Australasia

Australasia - John Davenport

**Rogers, John Davenport
Lucas, Charles Prestwood**

1907

urn:nbn:de:gbv:46:1-12501



HICAL
MPHY
SH
IES

AS

1875

VI


ASIA

ERS

Helmolt 3501.

VII. 5. c. 1375.

22 APR 1907



A
HISTORICAL GEOGRAPHY
OF THE
BRITISH COLONIES

VOL. VI
AUSTRALASIA

BY
J. D. ROGERS

BARRISTER-AT-LAW
FORMERLY STOWELL FELLOW OF UNIVERSITY COLLEGE, OXFORD

PART I. HISTORICAL

WITH MAPS

OXFORD
AT THE CLARENDON PRESS

1907

HISTORICAL GEOGRAPHY

OF THE

BRITISH COLONIES

VOL. VI

HENRY FROWDE, M.A.

PUBLISHER TO THE UNIVERSITY OF OXFORD

LONDON, EDINBURGH

NEW YORK AND TORONTO

29 : H 1216



VII. 5. C. 1375.

PREFACE AND INTRODUCTION

THIS book owes its existence to the suggestion, advice, and moral and intellectual support of Mr. C. P. Lucas, C.B., Assistant Under-Secretary for the Colonies and author of the previous volumes in the series. I also owe obligations to the authorities of the British Museum Library, whom I have incessantly troubled, of the Colonial Office Library—especially Mr. W. Scott—and of the Record Office, the contents of which are only available down to 1830. Mr. H. E. Dale and Mr. C. T. Davis—both of the Colonial Office—gave me useful information with regard to certain matters in chapter xv; and I tender them my thanks.

In entering into somewhat minute details I cannot have failed to make mistakes which I should be glad to know of: and by mistakes I do not mean misprints or mis-spellings, of which there may be one or two. Indeed one misprint—1585 for 1595 on p. 5, l. 18—caught my eye just too late for correction; I am still not quite sure how to spell Manihiki, Urewera, Pango Pango, or Malmesbury; and I am puzzled whether to write Cook Islands or Cook's Islands. Nor do I mean by mistakes omissions. A book of equal or greater length might easily be made out of what I have omitted to relate, although it may be doubted whether it would be a book on Historical Geography. I have omitted or translated the curious Australian slang which grew up eighty years ago—such as 'expiree', 'emancipist,' 'cornstalk,' 'currency,' and 'advance Australia'; nor will my readers be vexed with the three meanings of 'papa' in the Pacific. Military and personal details have been discarded as irrelevant; and I have abstained from expressing any opinion on the tendency towards imperial and colonial union

and on other tendencies which might be regarded as within the domain of politics, partly from want of sufficient knowledge, partly from inclination, and partly because politics lie outside the plan upon which this series of books is designed.

I have intentionally abstained from any attempt to compare these latter-day efforts at colonization with the efforts of earlier ages; although Australia and New Zealand were—like the American colonies—built up from the very foundations; and historical students who believe that history can repeat itself are apt to recognize or to think that they recognize American faces under Australian masks and old familiar events and tendencies under new disguises. Not but what there is something to be said for this view. America, like Australasia, lived and thrived through its exports of raw material; and timber, wool, and oil did for Australasia what timber, tobacco, fur, and oil did long ago for North America. The very whalers and sealers of Australasia, who proved something more than visitors and less than settlers, seemed unconsciously to imitate the rôle played by the whalers and sealers of Virginia, New England, and Newfoundland. Again, were not the beechcombers of the Pacific marine counterparts of the Canadian 'coureurs des bois'? Might not Baron C. De Thierry have proved another Sir Charles de la Tour or another 'young Baron of St. Castine'? Was not Marsden's purchase at the Bay of Islands anticipated by De Brebœuf's settlement on Lake Huron? Was not Bligh's deposition a replica of the fate which befell Andros and Robert Johnson in America? Did not the poor ignorant Irish convicts who started for China overland from Sydney mimic the earlier error of Jean Nicollet and his great contemporaries? It is plausible too to suppose that the laws or charters of Virginia, Maryland, Massachusetts and South Carolina, under which land was awarded in return for immigrants, may have suggested the Western Australian scheme; and that the unpopular quit-rents of New South Wales and Tasmania were derived

from Lord Baltimore or from Randolph. It might be urged that individualism emerged from communism by similar gradations in Sydney and New Plymouth; and that the same instincts urged American and Australian statesmen to meet from time to time and ultimately to federate, and American and Australian colonists to colonize, so that Carolina, for instance, like Victoria, was colonized from an island colony on its south, and from the oldest continental colony on its north, as well as from the mother-country.

But those who look deeper will be far more struck by the change of spirit than by superficial coincidences. Time and development make these casual resemblances illusory and unreal.

Every American colony owed much to pardoned felons and the victims of over-crowding and unemployment, but no American colony was founded, like Sydney, for the primary purpose of providing a state gaol, or, like the colonies promoted by E. G. Wakefield, for the primary purpose of furnishing a vent for the surplus population. Further, the natives of North America played a part to which nothing in Australasia corresponds. Hunting and trading Indians sold to the American colonists the very things which formed the staple export from America to England; taught them the use of wampum and of maize; and slew three hundred of them in a single night on at least half a dozen different occasions. In Australasia there is nothing analogous to this relation between the invaders and invaded. Again, wars, rumours of war, and revolutions in Europe awoke instantaneous echoes in America, for instance, in 1627, 1688, and 1757; but in the last century revolution had spent its force, the habit of Anglo-French warfare almost died out, and colonial peace became the rule and not the exception. Again, Canadian history, and to some extent the history of the neighbouring colonies, was for 150 years or more one long war of conquest or attempted conquest, every city was once

a fort, and the very mission stations were guarded by soldiers; in Australasia soldiers were used chiefly to guard convicts; missionaries were escorted, only, by their wives and their numerous children; the word fort is rarely, and the word conquest is never used by Englishmen; and when Frenchmen write of their 'conquests' in the Pacific the word sounds like a hollow anachronism or an oxymoron.

Again, American colonists included African slaves at the bottom of the scale, and at the top of the scale spiritual outcasts who cast one another out, and did the deeds described by Longfellow in 'John Endicott' and 'Giles Corey', and somewhere in the middle of the scale the cosmopolitan colonists of New York and Pennsylvania. These classes were not represented, nor were the deeds with which they are associated possible in Australasia. Again, the bad old colonial system of which Adam Smith wrote was dead or dying when Sydney was founded; England no longer looked on its colonies as means for promoting English trade or navigation; and before long set itself to the task of encouraging colonial self-government, inter-colonial federation, and last but not least the subjection of Crown colonies to self-governing colonies. Finally the geographical environment of Australia and North America is as dissimilar as its spiritual atmosphere. North American civilization crept mile by mile up some waterway, then over some short low portage, and then down some waterway into the heart of the continent; but in Australasia short low portages between river-head and riverhead have had no influence, and in Australia each river was usually discovered by sections, each section being regarded as a different river and called by a different name.

For these reasons I try to avoid the temptation of looking beyond the century, or, except where imperial or world-wide policy forces itself upon my notice, the hemisphere with which I am dealing.

The world-wide policy which brings Australasia into contact with Europe is mainly conspicuous in the first and last chapters of the history. But the world-wide policy with which the first chapter deals is anarchical, confused, conflicting, and big with the possibilities of future war; while that with which the last chapter deals is harmonious, definite, and divided among separate claimants in a manner and to an extent which may fall short of perfection or disappoint the expectations of interested parties, but which is full of peaceful promise and would have been inconceivable to the people who lived and groped and waged blind wars or made mad claims in the crude cruel centuries which preceded the nineteenth century. Between the dates of these two chapters the world had progressed in its ideas. Ideas rule the world; and the chapters which intervene between the first and last will show how a wrong, unwholesome ideal of colonization was corrected partly by the higher idealism of one or two men only—notably Sir J. Banks—partly by the patient efforts of men like Phillip and McArthur; and how in the succeeding generation the wholesome but narrow ideals of men like the Wakefields were again enlarged and ennobled by the higher idealism of men like Coleridge and Carlyle, by the logic of facts and the unerring instincts of the race, and paved the way for that saner imperialism which dominates the English race to-day, and which is destined as some men believe to usher in an 'Imperium Pacificum', world-wide but not universal, united though free, whose example and influence may help to wean the world from its old wicked ways and contribute towards its regeneration. But I am already indulging in dreams, idle dreams, and must now descend or ascend from prospects to facts.

CONTENTS

PART I. HISTORY

	PAGE
CHAP. I. <i>The Old Pacific</i>	1
CHAP. II. <i>The Natives of Australasia</i>	27
CHAP. III. <i>The South Sea Islanders</i>	33
CHAP. IV. <i>The Plan of a Colony in Botany Bay</i>	44
CHAP. V. <i>Australia in the First Epoch</i>	49
CHAP. VI. <i>Second Epoch of Australian History—Dispersion</i>	76
CHAP. VII. <i>Second Epoch of Australian History—Extension</i> .	89
CHAP. VIII. <i>Convicts and Emigrants; Land laws and Con-</i> <i>stitution</i>	102
CHAP. IX. <i>New Zealand in the Second Epoch</i>	123
CHAP. X. <i>Transition: The Age of Gold</i>	144
CHAP. XI. <i>Transition: The Golden Age</i>	157
CHAP. XII. <i>Australia in the Third Epoch</i>	163
CHAP. XIII. <i>Australian Extension and its Effects</i>	179
CHAP. XIV. <i>Extension in New Zealand and its Effects</i>	211
CHAP. XV. <i>The Modern History of the Pacific</i>	239
APPENDIX I. <i>The New Hebrides</i>	283
APPENDIX II. <i>The Constitution of the Australian Common-</i> <i>wealth</i>	285
INDEX	291

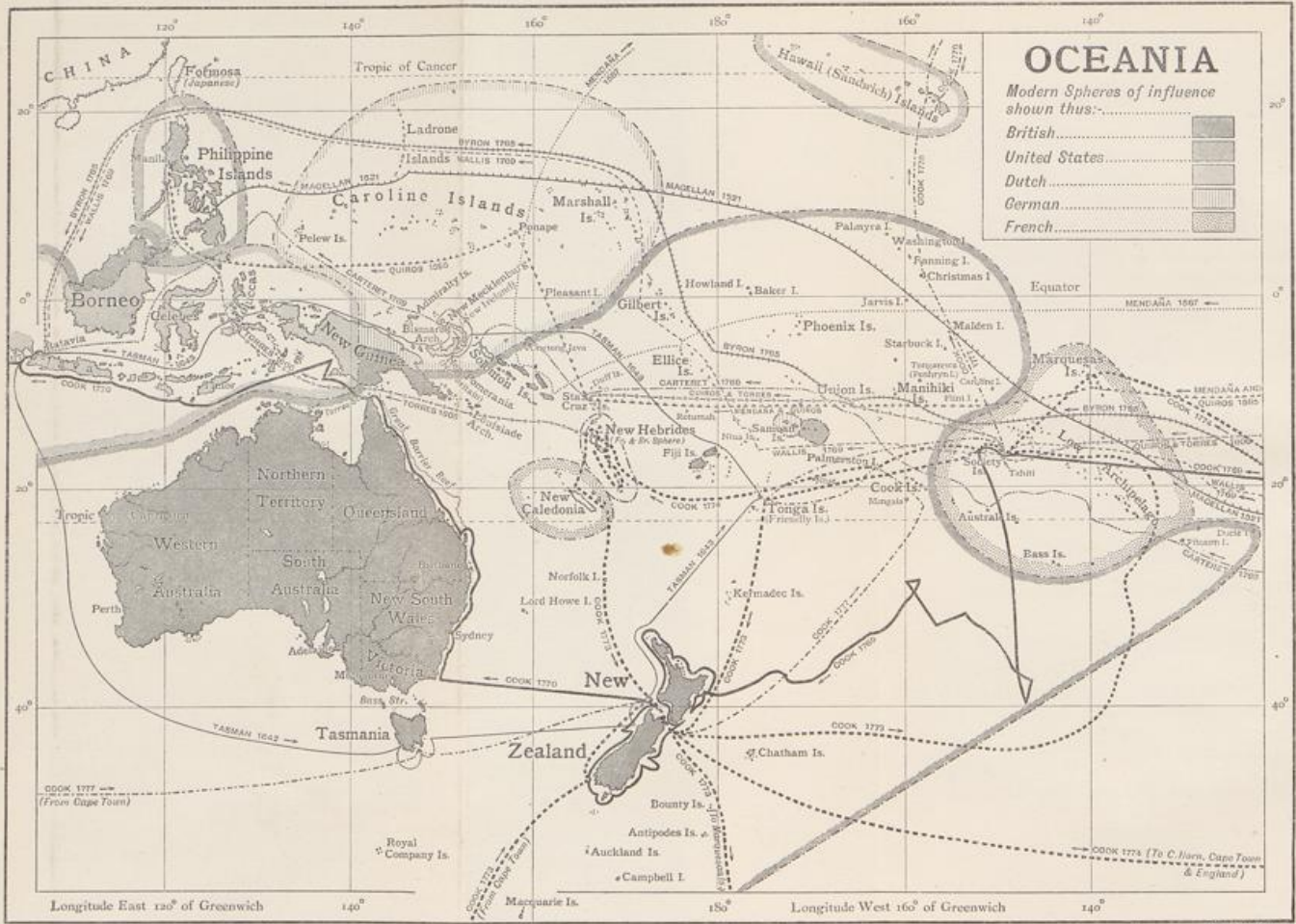
LIST OF MAPS

1. Oceania, showing explorers' routes and modern spheres of influence	<i>To face page</i> 1
2. Australia, showing early discoveries	} 26
3. New Zealand, showing early discoveries	
4. Australia, showing settlements by dispersion	} 88
5. South-east Tasmania, showing Col. Arthur's drive	
6. New South Wales, showing squatting districts, 1844	
7. Australia, showing explorers' routes	} 179
8. New Zealand (North I.) showing tribelands, purchases, and confiscations	} 211
9. Sketch Map, showing the Taranaki question, 1855	

ERRATA

p. 5, l. 18, for 1585 read 1595.

p. 117, l. 5, for twelve read eight.



VI (a)

To face p. 1

74

HISTORICAL GEOGRAPHY
OF
THE BRITISH COLONIES

VOL. VI
AUSTRALASIA

PART I
HISTORY

CHAPTER I
THE OLD PACIFIC

IN ancient times men often discussed whether there was a great Southland in which Southlanders dwelt. Aristotelians thought that there was, because the southern must be like the northern hemisphere (350 B. C.).¹ Pomponius Mela agreed, adding that the Southlanders (Antichthones) have never passed to us nor we to them, that being impossible. Bede echoed what Mela had said about the Southlanders (antipodes) (700 A. D.) and Roger Bacon (1267 A. D.) and Albertus Magnus (1270 A. D.) peopled Bede's Southland down to 66° and 50° south latitude respectively;² but all during the middle ages experience and theology ranged themselves on the side of Ptolemy, in whose geographical scheme there was no room for the Southlanders of whom Aristotle and Mela had written. When the doubling of the Cape by Diaz

*Prehistoric
knowledge
of the
Pacific
was chiefly
mythical.*

¹ Aristotle, *Περὶ Κόσμου*, chap. iii, v.

² Mela, *De Situ*, I. i; Bede, *De El. Phil.*, iv.; ed. 1688 of *Opera Omnia*, vol. ii. p. 225; R. Bacon, *Opus Majus*, ed. J. H. Bridges, i. 293; Albertus, *Phil. Princ. lib. cosm.*, 14 b, &c., cited by Humboldt, *Ex. crit. de l'Hist. de la Geogr.*, i. 55.

(1487) and Da Gama (1497), and the discovery of the New World by Columbus (1492) had dealt the first blows to Ptolemy and all his works, Mela became quite popular and was translated into Italian (1557), English (1585), and other modern languages. Moreover, by that time Southland and Southlanders were believed in for reasons more solid and substantial than the thin-spun arguments from analogy upon which Aristotle, Mela, Bede, Bacon, and Albertus relied.

There are two faint traces of actual intercourse with living Southlanders in ancient times. Thus Pliny (70 A. D.)¹ writes of a Roman freedman driven into some great Southern islands by Northern gales upon the Indian Ocean. The Southlanders entertained him hospitably, and sent envoys back with him to Rome. Now these envoys—says Pliny—used to see Canopus all the year round, had never seen the North Polar stars, nor had they seen their shadows cast toward the north at midday. Then Pliny spoilt everything by identifying this Australasian island—just as he had identified Southland (Antichthon)—with Ceylon! Indeed, he seems to have had Ceylon upon the brain, just as our forefathers had Java upon the brain. So that this clue was not followed up. Secondly, Lucian (150 A. D.)² describes animals who 'use their belly like a pouch: it opens and shuts: there is nothing in it, but it is shaggy and hairy, so that their young creep into it when cold'. This, the first authentic record of an Australian marsupial, bore no fruit, because no one believed it, and Lucian swore that it was a lie. The evidence for the existence of Australasian islands and of Australia was there, but no one was aware of it. It was written, but no one could read what was written. Southland and Southlanders lived as yet only in the dreamland of philosophers.

*In the
Spanish-
Portuguese
period,*

In 1493 Pope Alexander VI issued his famous bull forbidding any but licencees of the Crown of Castille to sail or trade in the seas west (and south) of a line of longitude

¹ Plin. *Hist. Nat.*, vi. 22.

² Lucian, 'Ἀληθῆς Ἱστορία, I. 24.

drawn 100 leagues west of the Azores: and gave the continents and islands in those seas to Castille. A few months later the kings of Portugal and Castille agreed to shift the line 270 leagues further west, and to share the unknown world equally—the Portuguese taking everything to the east, the Castillians taking everything to the west of this line—subject to a right of way for Castillians over the Portuguese ocean.¹

Prescriptive rights already acquired by Christian powers were saved both by the bull and by the agreement. Unfortunately for this agreement, no one at that time was able to determine lines of longitude; so Portugal and Spain fixed their East Indian boundary by trying who could reach it first.

Portugal raced eastward to India (1497–8), Malacca, and the islands of Molucca (1511), where she built a fort (1521); and Magellan, a Portuguese, was employed in these enterprises.

Spain replied by racing westwards to the same goal. In 1519 she sent 237 men of different nations in five old patched-up boats under Magellan and an Italian pilot. Sailing through the straits of Magellan, they were borne by the Antarctic current up and out from the American coast. Then the mighty current which courses along both sides of the Equator from the east to the west of the Pacific and its ally the trade wind swept them along, with the Marquesas to their right and the Low Archipelago to their left, to a point 5,000 miles from America and 5,000 miles from the Moluccas. At that point they crossed the Equator, and with the help of the north-east trade wind and the north equatorial current, which soon began its northward trend, discovered the Ladrones and Philippines. On arriving at the Moluccas (1521) they found the Portuguese already there. Thence eighteen sick survivors arrived home by the Cape of Good

¹ Purchas, *Pilgrims*, ed. 1625, vol. i. lib. II. chap. i. §§ 6, 7. (Both Hakluyt's *Voyages* and Purchas's *Pilgrims* are reprinted by Messrs. MacLehose of Glasgow.)

Saavedra, Hope. They, and they only, were left.¹ Next, Saavedra—thanks to the same ocean current and the trade wind—reached the Moluccas from West Mexico (1527), and on his return was wafted by the westerly monsoon along the whole of the north coast of ‘Papua’ (1529) or ‘New Guinea’, as its next Spanish visitor called it (1545); but there too the Portuguese had been before him (1526).² In 1529 Portugal—wrongly thinking that the Moluccas were in the Spanish sphere of influence—bought up the Spanish title. This took the edge off Portuguese and Spanish rivalry in that part of the world; and during the rest of the century the Portuguese and Spaniards directed their best efforts into different channels.

*and
possible
discoverers
of
Australia,*

It has been suggested on the authority of four maps made by Desceliers of Dieppe in 1536, 1546, 1550, and 1553, and of two English (1542) and two French maps (1547 and 1555), based on the map of 1536, that during this time the Portuguese silently busied themselves with exploring the east and west coasts of Australia, which they called ‘Java the Great’.³ On the north ‘Java the Great’ was represented as divided from Java by a narrow strait; on the south it swelled out and merged into ‘La Terre Australle non du tout decouverte’ which stretched towards the Pole; so that little, if anything, can have been known of the north coast and nothing of the south coast of Australia.

Many books have been written about these alleged discoveries on the east and west coasts of Australia, with little result. It seems probable, however, that before 1600 some people knew that below New Guinea was a strait, and below the strait a continent; and they could only have got this information from the Portuguese.⁴

¹ Hakl. Soc. Pub., 52, *Magellan*, pp. 162, 175.

² Hakluyt, *Voyages* (ed. 1810), iv. 436, 450.

³ *Biblioteca Lindesiana*. Collations, &c., by C. H. Coote (1898): Hakl. Soc. Pub., 25, *Early Voyages to Australia*, ed. Major.

⁴ Major, *op. cit.*, pp. lxxviii, lxxix: Hakl. Soc. Publ., 2nd ser. 7, *Sol. Isl.*, p. lxxxvi (map).

Meanwhile the Spaniards sailed again and again along Saavedra's ocean-way from Western Mexico, and after some failures (e. g. 1542) and some discoveries—notably of the Sandwich Islands (1555)—settled in the Philippines (1565). They also set up an outpost to the Philippines in the Ladrones. In 1567 Mendaña and Sarmiento sailed from Peru with a motley crew of half-breeds and Castilians and an Italian or two in quest 'of certain islands and a continent' near Peru: and after sailing almost along Magellan's track, but without crossing the Equator, saw the Ellice Islands and thoroughly explored the Solomon Islands. It was only after holding a 'Parliament' that they decided not to settle there. They then beat their way north by the Marshall group and Wake's Island until they crossed the limit beyond which the trade winds do not blow and the Equatorial current does not flow;¹ then went to California, and so home. It was thought a great triumph for Mendaña that only one-third of his men perished by the way. In 1585 Mendaña and Quiros sailed forth in search of the Solomon Islands, but found instead the Marquesas; and, drifting too far south on a south branch of the south equatorial current—which here begins its southward trend—explored Santa Cruz, which is half way between the Solomon Islands and the New Hebrides. They settled at Santa Cruz a month or two. Mendaña, however, died and Quiros returned by Manila and Mendaña's route to California, and so home. About three-quarters of the men who started did not return. *Κύμασιν ἐμφορέοντο θεός δ' ἀποαίνυτο νόστον.*

Quiros was quite sure that at Santa Cruz he was on the very threshold of Southland, which he described—in words which echo and add to Bacon and Albertus—as the Antipodes to all Europe and half Asia and Africa, 'where from 20° to 60° God has made men so useful'; so the king sent him once more to seek this 'earthly paradise' (1606), and after

¹ Circa 28° N. lat.

passing through the Low Archipelago and Society Islands and Duff group, he reached one of the New Hebrides, which he called Australia del Espiritu Santo, because he declared until his dying day that it formed part of the long-lost continent. This is the first occasion on which a country was called Australia. Then with a scanty starving remnant Quiros returned as before. After he went Torres sailed round this huge new continent in a few hours, and was carried along a little offshoot of the great south branch of the equatorial current through the Torres straits between New Guinea and Australia. Thence he passed to the Moluccas and Manila, where his story ends. Torres was forgotten, Quiros was remembered. Until 1770 very learned men declared that there were no such straits, and that Espiritu Santo was a part of Southland.¹ Indeed Quiros, like Mendaña, was only remembered in the way in which dreams are remembered. For the Solomon Islands vanished for 200 years, Santa Cruz for 172 years, the Duff group for 191 years, the Society group for 161 years, and the Sandwich Islands for 224 years.² They lived only in myth and story, alongside of the great unknown Southland of the ancient and mediaeval philosophers.

were
religious,
feudal and
seekers
after gold
and silver.

Hitherto we have written 'discovered' as though Magellan and the rest were scientists or tourists. But these 'discoverers' were one and all state servants sailing in state ships, cross in one hand and sword in the other, to enter on the government of some kingdom, and to receive tribute from it and 'the King's fifth', or what we call customs' duties. Their historians celebrated their 'discovery, conquest, and conversion of lands abounding in rich metals'. Pope Alexander VI's bull put

¹ See e.g. maps in John Harris's *Navigantium atque Itinerantium Bibliotheca* (1705), ed. Campbell (1764), vol. i. p. 6; J. Callander's *Terra Australis Cognita* (1766), vol. ii. p. 1; A. Dalrymple's *Account of Discoveries in the South Pacific* (1767), and *Historical Collection of Voyages* (1770).

² H. B. Guppy, *Sol. Isl.* (1887), ch. xii.

two motives into the forefront—Conversion and Dominion; then, as a sort of bait to this double hook, ‘gold and spices.’¹ Magellan ‘set up at the top of the highest mountain a very large cross as a sign that this country belonged to the king of Spain . . . and gave to the mountain the name of the Mount of Christ’; made rude chiefs mumble Aves, Pater-nosters, and Credos, like parrots, and do homage and swear fealty to the king of Spain: baptized them and 800 of their followers at a time; and finally fell while fighting for these ‘Christians’ against their ‘heathen’ foes.² A great Portuguese governor of the Moluccas spent all his money in ‘bringing many kings . . . to our holy faith and in war’. Mendaña started on his career of conquest and conversion with friars ‘and more than 70 soldiers who with the sailors and servants made more than 150 men’. Note how the soldiers are put first and the sailors and servants added as an after-thought. The Spanish soldiers, said Hawkins, did nothing but ‘watch and ward . . . except cleaning their arms . . . the mariners are but as slaves to the rest’.³ But to proceed—Mendaña, besides erecting crosses, burnt temples. When his ‘Parliament’ discussed the question—‘to settle or not to settle’—the ‘noes’ had it on the ground that ‘there was no gold nor silver nor other kind of metal; and the ammunition was running short’.⁴ They never asked whether trade was to be had. They never thought of white women. Sarmiento, as he passed a desert island, cried that they had ‘left a great kingdom behind’.⁵ This is he who had the heart of a lion and a will like steel, who sold the clothes off his back to pay his soldiers, who wished to annex a cloud-bank in the Pacific, who landed on the desert shores of Terra del Fuego, ‘cut down

¹ Comp. Hakl. Soc. Pub., 39, *Philippines*, i. 5, 6.

² Hakl. Soc. Pub., 52, *Magellan*, pp. 57, 81, 93, &c. Reproduction of J. Schöner’s *Globe* of 1523, ed. H. Stevens and C. H. Coote, 1888, pp. 128, 129, &c.

³ Hakl. Soc. Pub., 57, *Hawkins*, pp. 280, 281; Callander, op. cit., ii. 107.

⁴ Hakl. Soc. Pub., 2nd ser. 7, *Sol. Isl.*, pp. 92, 93, 207.

⁵ Hakl. Soc. Pub. 91, *Sarmiento*, p. 296; *Sol. Isl.*, pp. 129, 272.

some branches of trees with his swords, took up some stones which he removed to another place, taking some turns in the fields and along the seashore', and erected crosses amid lighted candles, and to the solemn tune of 'Vexilla regis' drew up verbal processes thereof and built a square city with church, monastery, state storehouse, 400 men, thirty women, six guns, 100 needles, a few provisions and a fort which commanded nothing but was meant to scare away pirates, one of whom rescued the sole survivor of those 430. The others died of famine. Could Don Quixote have done more? Torres's crosses, vassals, and wars are like Magellan's; Quiros's town of 'New Jerusalem', in Espiritu Santo in which 'we established Alcalds, Corregidors and other civil and military officers', but in which no one ever dwelt or was meant to dwell, because its founder left it as soon as he had founded it—recalls the famous city of Sarmiento. Quiros's petitions to the king to people these lone lost lands contain passionate appeals to religion and power; and he dwells lovingly on their silver and pearls and also 'gold which are the three most precious darlings which lie in the bosom of nature': but the appeal was in vain.¹ The official view was that the isles could only be of use 'to make slaves of the people or for provisioning ships bound for a mainland, where it is reported that there is gold and silver and that the people are clothed', but that the reports of such a mainland were too vague and had already lured Magellan, Mendafia, Sarmiento, Quiros, and Torres to unspeakable disasters from which no good had come, except that islands had been found which could never be found again. So the king of Spain closed his ears to these sirens and gave up pursuing will o' the wisps. Moreover, he had found something useful to do; and was already (1600) sending an annual fleet with silver from Mexico to Manila, whence Spanish settlers sent back to Mexico the goods which Chinese junks and a few Malay and Portuguese

¹ Callander, *op. cit.*, ii. 178, 187; Purchas (ed. 1623), iv. 1424.

boats had unloaded at Manila. The Spanish settlers sat at the receipt of custom or levied tribute from the natives. This passive officialism suited their temper and was just what was wanted in a clearing-house like Manila. It would have been useless elsewhere in the Pacific. The time, too, had gone by when states could with a clear conscience and whole heart let loose on the world treasure-hunting, conquering crusaders. Feudalism, 'Swords of God,' and men who thought that gold and silver was the only wealth worth seeking had to go, because they were not suited to the times and because other powers had arisen in Europe which were suited to the times and which waged war against anachronisms.

The first of these powers was the power of self-help and was symbolized by English privateers. Drake was the second man who sailed westward round the world, and the first man who made the voyage on his own ship and on his own account (1577-80). Then came T. Cavendish (1586-9); then two Dutchmen, Van Noort (with an English pilot) (1598-1601), and Jacques le Hermite (1623-4); then came Sharp (1680-1), Cowley (1684-5), Dampier (1679-81), Funnell and Dampier (1703-7), Woodes Rogers (piloted by Dampier) (1708-11), Clipperton and Shelvocke (1719-21). Lastly—like some clown in a circus—Anson sallied forth with 259 old broken-down Chelsea pensioners to smash Spain (1740-44). Being privateers or pirates they stuck close to the Spanish track and discovered little: but Drake discovered the Pelew Islands, Sharp the right way round Cape Horn; Cavendish sailed along the little-known southern coast of Java; and Dampier was the first Englishman who ever set his foot on New Holland, and the spot is still known as Dampier's Land. They wished not to discover but to oppose, and therefore took their tone from those whom they opposed. The Spaniards threatened to treat as pirates all who sailed on the Spanish ocean; so Englishmen behaved like pirates. That was the only way the freedom of the ocean could be

*Then came
(1) English
and Dutch
privateers
whose aims
were
negative,*

won. Instead of Spanish crosses and Gregorian tones, we have Drake's brass plates and silver coins, and his bumpers of rum-punch, diluted with a tear or two over the idolatry of the queen's new subjects. And these men had a Spanish thirst for silver and gold. 'We found,' said Drake, 'a Spaniard asleep who had by him thirteen bars of silver: we took the silver and left the man.'¹

*and whose
methods
were
industrial,*

Yet these 'water-thieves' had method in their madness; and the laws of the lawless were—not what we read in Schiller and Byron—but the by-laws of a commercial company of a type which we can trace back to the sea-laws of Oléron, Lübeck, and Barcelona, if not earlier. Twenty Bristol merchants fitted out Woodes Rogers's fleet; a few of whom were trustees or nominees of London financiers. Two—called supercargos—sailed with the fleet in order to observe and report to those who did not sail, and to form—along with eight other officers—a board of directors who controlled the policy of those who sailed. The board voted and the votes of the majority bound the minority. There was a partnership between capital and labour. When a prize was taken half its value went to the twenty capitalists rateably; the other half was divided into shares, of which the chief captain took fifteen, the second officer seven and a half, the third five, and the sailors one apiece. If a ship was lost officers and sailors lost their shares.² Privateering and piracy were worked by syndicates in the same way as an industry. But these syndicates were only formed for one voyage. A permanent company required a charter which would only be given where the object was legitimate trade. This brings us to the second great power which was at that date transforming Europe—namely, co-operative capitalistic trade—symbolized by the chartered company.

¹ Hakluyt, *Voyages*, iii. 523, iv. 238; Hakl. Soc. Pub., 16, *World Encompassed*.

² Callander, *op. cit.*, ii. 219, 220, 224; iii. 231-4, 489, 607.

In 1600 A.D. the English East India Company, in 1602 (2) *English and Dutch Companies,* the Dutch East India Company took in hand 'India and the countries thereabouts'. Each began by plundering as well as trading; and prizes and purchases appear side by side in their credit columns. Soon, however, they limited themselves to trade, using force as a weapon only of defence. Because they had one clear object they pursued it with persistence. We never hear of deserted colonies, like that of Sarmiento; indeed, many of their expeditions were sent to search for missing comrades, and they used to repair the leaking ships of employees, duties which were neglected by the Portuguese and Spaniards and those who attacked and mimicked them. Briefly they worked a business on business principles, and that was why they elbowed out their Portuguese and Spanish competitors. Of course they were trade monopolists, for men do not undertake new great risks unless they secure some rights of property beforehand; and of course their monopolies had to be broken by 'interlopers' who were a second and improved edition of the privateers and pirates whom we have described. But that battle was not fought in Australasia so it does not concern us. What concerns us is that these companies were the first great traders to carry on with definiteness, continuity, and success a great trade policy on the outskirts of Australasia. And of these companies the Dutch came first into Australasia.

Dutch discoveries in Australasia were simply trading expeditions: 'You are to show the samples of the goods which you carry along with you, to inquire what materials and goods they possess and what is wanted of ours' is the be-all and end-all of the instructions of the Dutch East India Company to Tasman. 'He is to converse with . . . behave well and friendly' to the natives: to open up trade wherever he could, and make exclusive commercial treaties with superior races. He is to note the ports, rivers, and products of each country. 'Premiums' are offered 'if in this voyage *which were mercantile in aim and method,*

are discovered any countries, islands, or passages *profitable* to the company'. He is armed only for defence, and there must be no kidnapping. There is no word about religion. Briefly he is to be a polite but pushful bagman, and the only far-off echo of the Spanish method is heard in the following sentence: 'To prevent any other European nation . . . from reaping the fruits of our labour and expenses . . . you are everywhere to take possession in the name . . . of the Dutch E. I. C. of the countries and islands . . . *not* inhabited by savages' by means of posts and plates, and declare 'an intention . . . to establish a colony'.¹

*which
discovered
Australia,
and
condemned
it,*

The chief discovery which the Dutch E. I. C. made was the discovery of Australia from the Dutch East Indies. The first discoverer of Australia was the captain of the *Duyfhen* ('Dove') who sailed along the coast of what he thought New Guinea 'from 5° to 13 $\frac{3}{4}$ ° S. lat.' i. e. from the west coast of New Guinea to Cape Londonderry or thereabouts in Western Australia (1606).² Edel's ship (1617) discovered Edelland off Houtman's Abrolhos, Dirk Hartog's *Eendragt* discovered (1619) Eendragtland and Dirk Hartog's island—where he set up a tin plate which existed there only the other day—with his name and date—and the *Leeuwin* discovered Leeuwinland (1622) in south-western Australia. Pieter Nuyts discovered Pieter Nuytsland between what is now Cape Leeuwin and some point in the Great Bight (1627); and along the north the *Arnhem* discovered Arnhem's Land and Liverpool River (1623), Poel's ship Van Diemen's Land³ (1636), De Witt's ship De Witt's Land (1628), and Tasman the east⁴ as well as the west of what he named the Gulf of Carpentaria (1644). These discoveries made a continuous ring

¹ Major, *op. cit.*, pp. 53-5.

² See A. Dalrymple, *Collection concerning Papua* (1780), pp. 5 et seq.; Major, *op. cit.*, misprints 19 $\frac{3}{4}$ for 13 $\frac{3}{4}$.

³ Near Arnhem's Land.

⁴ M. Thévenot's *Relations* (1663), Pt. I. *Découverte de la Terre Australe*, and *Recueil* (1681), and Knapton's *Voyages* (1729), show the point in their maps, but it is not accurately known.

round the coast, from almost the north-east tip of the Gulf of Carpentaria west, south, and eastward almost to Spencer's Gulf. The knowledge gained was skin-deep, but clear and systematic. Indeed, one spot became too well known. On Houtman's Abrolhos lay the wrecks of at least seven vessels bound from home to Java; and many rescue parties sailed thither from Java, one of which discovered Swan River with its black swans (1697). The explorers returned a unanimous verdict against 'the miserable Southland'. It was savage, barren, waterless—but for two rivers or so—harbourless and utterly bad for trade. The better half of Australia was still a sealed book. The coasts of Queensland (east of the Gulf of Carpentaria), of New South Wales, Victoria, and South Australia as far as Spencer's Gulf were as yet virgin soil. Why was this? Two Dutch captains—before Tasman—had explored in the direction of Torres Straits; and both had been murdered by natives. A like fate awaited Bampton's companions in 1793. It was known that the straits, if any, would prove narrow, shallow, and either windless or exposed to the alternate blast of the NW. monsoon and SE. trade wind. Tasman 'dreaded that we should fall to the south of New Guinea'.¹ Shoals guarded the eastern approaches of the strait, as Bligh, Edwards, and Wilson (1804) found out to their cost; and along the east coast of Queensland lies the barrier reef which Cook was the first to cross, and then he was nearly wrecked. Dampier thought of exploring Eastern Australia from Cape Horn, but it was too late in the year and too far.² Doubtless the Dutch company had some inkling of the knowledge which the English explorers learned long afterwards. If so, they were wise in not approaching Torres Straits or Australia from the East. Besides, they

¹ Callander, *op. cit.*, ii. 368.

² Dampier, *New Voyage round the World, Continuation, &c.*, p. 4, in Knapton's *Collection of his Voyages in 4 vols.* (1729), vol. iii. p. 125. Cp. De Bougainville, *Voyage autour du Monde* (1771), pp. 257-8; Flinders, *Voyage*, pp. xv to xlvi, &c.

argued from what they knew to what they did not know: and what they knew of Australia was 'of no use' to them. So they left it alone.

One protest, and only one protest, was raised. It sounds almost prophetic. J. Purry, a Swiss employee of the company, urged them to plant Nuytsland, which is the barren part of South Australia, and make it 'their vineyard and granary'. If men asked, who would labour in the vineyard and at the wheat? he answered that poor people would gladly come from Europe, 'not to enrich themselves and return, but to remain'—or if not, there were always slaves.¹ This answer—except in its reference to slaves—was a good century before the times, and did not convince anybody. Purry said that the Dutch company refused to hear the voice of the charmer because they had too much land already, and wanted not to plant but to trade. So he tried to frighten them by saying 'the French or English are sure to settle there if you do not; and suppose they find gold?' But they were as deaf to his threats as to his entreaties; and his voice was as the voice of one crying in the wilderness.

*and which
(under
Tasman)
discovered
Tasmania
and New
Zealand;*

Meanwhile Tasman had sailed round the west of Australia, had discovered Tasmania (1642), landing in Frederick Henry Bay, carving his name and date on a post, raising his flag, hearing the sound of many voices, but seeing no one; had discovered New Zealand, sailing from near Greymouth on its west coast by Tasman's Bay to its northern extremity where Cape Maria van Diemen enshrines the name of his ladylove; and had discovered the Tonga and Fiji Islands, whence he sailed by Ongtong Java, home. He was the first white man who visited Tasmania² and saw New Zealand and New Zealanders from the sea. Tasman just lifted the veil which fell once more on Tasmania, New Zealand, Tonga,

¹ Purry, *Mémoire* (1717-18), ii. 31, 40.

² Called by the Dutch 'The New Van Diemen's Land,' and by the English until 1853 'Van Diemen's Land.' I refer to it as Tasmania.

and Fiji for the next 130 years. After him—as after Mendana, Quiros, and Torres—night resumed her sway: but thenceforth accurate geographers called Australia New Holland to distinguish it from Southland. However, all these Dutch names for Australia and parts of Australia—New Holland, Nuytsland, Leeuwinland, and the like—are used vaguely and in different senses on different maps; and many people continued to call Australia Southland.

During this period two Dutch expeditions sailed westward to the East: Le Maire's (1615) was organized by a syndicate, Roggewein's (1721) by the West India Company. The former sailed along the north coast of New Guinea; the latter discovered Easter Island.

Our East India Company, after being turned out of the Moluccas by the Dutch East India Company, left Australasia alone. Its hands were full elsewhere. And it had power to keep other English vessels out of the Indian and Pacific Oceans to within 300 leagues of America. English enterprise in Australasia was therefore stifled. But the statutes and charters which conferred upon it these rights did not bind the Crown.

The third new influence in Europe was a state imbued with modern ideas. These ideas surged up from a hundred pamphlets, the drift of which may be gathered from their titles and catchwords. 'States-Merchants' were the true statesmen, and fishing fleets brought back the only 'Golden Fleece'. There was 'Treasure in Traffic'. 'Trades Increase' and new vents for our manufactures by the 'Advancement' and 'Encouragement of Trade' were the only cure for 'Britannia Languens'. It used to be said that tillage and pasturage were *les deux mammelles* of the state, but tiny landless Holland had proved that 'work and thrift' (*labor et parsimonia*) could create almost everything out of almost nothing. Envy of Dutch 'riches and strength', 'wealth and welfare', inspired every seventeenth-century

(3) and mercantile States, of which England was influenced by Dutch ideals,

writer with admiration or hatred. Those who admired most pointed to Holland as the new wonder of the world. Those who hated most went themselves 'to the Belgian pismire to learn frugality, industry, and policy'. One outcome of this enthusiasm was Cromwell's 'Council of Trade', 1651 et seq., and Charles II's Council 'for Trade and Plantations', 1661 et seq. Another outcome was an almost annual harvest of trade laws. The state became patron of trade. A third outcome was the dispatch of fleets—in those brief intervals in which the state was at peace—to the South Sea.

There were two of these expeditions in the seventeenth century. Charles II, between his first and second anti-Dutch wars, sent out Narborough (1669). William III, between his first and second pro-Dutch wars, sent out Dampier (1699)—ex-pirate and future privateer—into the Pacific. The latter explored and named Sharks' Bay in Western Australia—for it was there that his men ate sharks—and thought much what Dutchmen thought of New Holland; sailed round New Britain (in which term he included New Ireland) through Dampier's Strait and (like Saavedra, Le Maire, and others) along the north coast of New Guinea, and by Dampier Island. The instructions to these commanders were to discover and 'if possible to lay the foundation of a trade', to note the rivers, ports, and products of each country, to converse affably with the natives, and to explain 'the great power and wealth of the prince and nation to whom you belong, and that you are sent on purpose to set on foot a trade'. And they regarded it as their first duty to observe 'whatever might be beneficial for navigation, trade, or settlement or be of use to any who should prosecute the same designs hereafter'.¹ We have passed from a Spanish to a Dutch atmosphere. Strike out the reference to the greatness of England, insert a reference to exclusive trade-concessions, and these instructions read like a *précis* of Tasman's instructions.

¹ Dampier, l. c.; Callander, op. cit., ii. 428-30.

In the eighteenth century writers pricked the fat sides of the British public with a French as well as a Dutch spur. From the very first English and French 'collections of voyages' had influenced one another. The Italians had led the way. Then came Hakluyt (1582) and Purchas (1625), who inspired De Bry (1590) and Thévénot (1663); who inspired Churchill (1704), Harris (1705), Knapton (1729), Campbell (1744), and Astley (1745); who inspired Prévost (1746) and De Brosse (1756); who inspired Callander (1766), Dalrymple (1770), and D. Henry (1774). French and English writers responded like the strophé and antistrophé of a chorus. But it is to the mutual influences of Harris, De Brosse, and Callander that we must refer at length.

Harris regarded his 'Voyages' as incidents only in the history of Commerce. He had two mottoes—'To commerce we owe our wealth', 'Wealth is the source of power'. Colonies and plantations were looked at as mere aids to commerce. He wrote of 'the extension of trade'—no one at that date cared for the extension of the people—'of England' as the only object of his book. For the purpose, then, of extending the trade of England he proposed a scheme for establishing trade settlements on the lands visited by Tasman and Van Diemen, e.g. in Robinson Crusoe's Island (Juan Fernandez),¹ Tasmania, and New Britain, but especially the latter. While he was writing the fire was kindling, and the 'Temple of Janus' opened: so that the idea slept until it was revived by De Brosse, who had inherited the traditional French attitude towards the question of colonization.

De Brosse, like Thévénot, put glory into the front place; commerce came second. Glory might mean what La Salle and Dupleix meant by glory—a big black victorious empire;²

¹ It vanished in the earthquake of August, 1906.

² B. F. French, *Hist. Coll. of Louisiana* (1846), i. 37-44; T. Hamont, *Dupleix* (1881), pp. 15, 100, &c.

or scientific knowledge: thus Maupertuis sailed *chargé de la gloire de sa patrie*—or the peaceful pursuit of a great civilizing mission by means of a few trade settlements ‘in a part of the world hitherto unoccupied by any European potentate’. De Brosses’ meaning was the third meaning: and, like Harris, he chose Australasia as the site, and New Britain as the chief site, for his experiment. The Spaniards, he said, had been wrong: for Dutch and English experience had proved that ‘in those distant climes one ought not to conquer but to trade’; and vegetables were better than minerals as articles of trade. Trade would ‘create new nations’. That was his ‘grand object’. Up to this point he follows Harris, changing only Harris’s ‘wealth and power’ into ‘glory and wealth’. When he was asked who were to be the settlers?—was France to be unpeopled in order that these lands might be peopled? he soared above Harris and all his contemporaries in his reply: ‘If a state exports its people it does not lose its rights over them; they are still its people, and remain attached to it like branches to a tree-trunk from which they derive their nourishment and to which they communicate their sap.’ He alone realized that colonies are a part and not a possession of the mother country. Then descending from this pedestal, he advocated the dispatch of foundlings, beggars, and criminals; although his reason for this conclusion somewhat redeemed its bathos: ‘Criminals,’ he said, ‘tend to cure one another of crime, and disorder destroys itself.’ This great work would pay in the long run, but not at first: so it must be undertaken by a great state, and that state was France. Men were not in a mood to listen to these lofty musings: for English and French colonists held one another in the death grip: the dreams of La Salle and Dupleix had taken shape, and became like a sword with which the French tried to smite the English—who at that very moment were wresting it from their foes’ hands and turning it against its maker.

Hardly had peace been restored when Callander published

his *Terra Australis Cognita* (1766), in which, while acknowledging indebtedness to De Brosses, he translated De Brosses, substituting 'England' for 'France' and 'English' for 'French', and passed off the composition as his own. De Brosses had worked Harris's tweed into a suit; and Callander stole the suit.

The upshot of this odd transaction was a keen competition between England and France for the 'discovery' of the Antipodes. It was all the keener because the competitors were animated by the same spirit. De Brosses was the spokesman for France, and Callander for England. They wanted the same thing. If one won it the other must lose it. The competition began in a critical year—1764—the year after Maskelyne put within the reach of sailors the modern method for determining longitude. Hadley's quadrants and sextants were coming into use. Thanks to pressed lemon-juice scurvy scourged sailors with mild whips, not with fierce scorpions as of yore. Both competitors were well equipped for the race; both spoke of glory, but of glory only in Maupertuis's or De Brosses' sense; their rivalry was scientific, philanthropic, and in the arts of peace; yet neither had forgotten the Heights of Abraham, Plassy, Pitt, Hawke, and Howe.

The state being 'in a time of profound peace' Byron (1764-6), Wallis (1766-8), Carteret (1766-9), and Cook (1768-71, 1772-4) set forth with royal ships and with a royal commission to advance 'the honour of this nation as a maritime power . . . and the trade and navigation thereof'.¹ Cook's voyage in 1776-9 was a sequel to his first two voyages, and was undertaken with the same object and under the same authority. Hawkesworth wrote that the aim of these voyages was 'not the acquisition of treasure or the extent of dominion, but the improvement of commerce and the increase of knowledge', but that secret instructions

¹ Hawkesworth, *Voyages of Byron, Cook, &c.*, Gen. Introd. and Pref.

added—' You are also with the consent of the natives ', if any, ' to take possession in the name of the King of Great Britain of convenient situations in such countries as you may discover that have not already been discovered or visited by any other European power '.¹ Cook's first voyage had as a by-object the observation of the transit of Venus from the Pacific—an object urged first by the Academie des Sciences (1765-7), then by the Royal Society (1767), on their respective Governments.

In the course of these voyages Byron—an old comrade of privateer Anson—annexed the Falkland Isles, then occupied in the name of France by a handful of French Canadian refugees under De Bougainville, and saw the Tokelau and Gilbert groups, but did little else; Wallis—a far better explorer—discovered and annexed one island in the Low Archipelago and another in the Society Islands, which he called King George III's Island, and natives called Tahiti. Carteret—a still better explorer—discovered or rediscovered islands in the Low Archipelago, Mendaña's Solomon Islands and Santa Cruz group, Dampier's New Britain, which he proved to be separate from New Ireland, and other islands off New Guinea. He too annexed by means of lead plates as he went. The great Cook and his companions Dr. Solander and Sir J. Banks after studying Venus at Tahiti—which De Bougainville described as 'an earthly Paradise where Venus was goddess of hospitality'—explored both islands of New Zealand. His names which still survive tell the story of his voyage. From Poverty Bay on the east he sailed south by Hawke Bay and Cape Kidnappers to Cape Turnagain; thence north by the Bay of Plenty, River Thames, Cape Brett, and the Bay of Islands to North Cape; thence SW., by Queen Charlotte's Sound and Cook's

¹ Hawkesworth, *Cook's Third Voyage*, vol. i. p. xxxiv; Br. Mus. MSS., Egerton Collection, 2177 B. f. 5., page 11, 'Secret Instructions to Capt. Cook.'

Straits to Cape Turnagain; thence S. by Banks's Peninsula (which he called Banks's Island) to South Cape (which he mistook for a peninsula of Middle Island); thence by Solander Isle, Dusky Bay, and Cape Foulwind to Cape Farewell. He annexed the northern island by writing his master's name—like Orlando—upon the trunk of a tree; and recommended the Thames as the best site for a colony 'if the settling of this country should ever be thought worthy of the attention of Great Britain'. He did not land on Middle Island except at Queen Charlotte's Sound; and he 'took' formal possession of Motuara Island in the sound and of the adjacent lands. Thence he sailed to Australia, and, after sighting Point Hicks on the southern coast,¹ sailed east by Ramehead, Cape Howe, and Mount Dromedary to Botany Bay, where he landed and Sir J. Banks and Dr. Solander gathered plants—whence its name.² There he took possession in his usual way, but without the consent of the natives. Ports Jackson and Stephens, Cape Hawke, Smoky Cape, Cape Byron, Point Danger, 'Morton' Bay (where a river was conjectured to exist), Sandy Cape, Hervey's Bay, Bustard Bay, Cape Capricorn, Keppel Bay (where fresh water was conjectured), Cape Townshend, Thirsty Sound (near Stanage Bay), Broad Sound, Cape Palmerston, Cape Gloucester, Cleveland Bay, Halifax Bay, Rockingham Bay, Cape Grafton, Cape Tribulation, Endeavour River—which he named after his ship—and where he saw the native bat and kangaroo on the site of what is now called Cooktown—Cape Flattery, Direction Islands, Cape Grenville mark his course towards the culmination of his discoveries and of Australia in Cape York, Endeavour Strait, and the Prince of Wales's Islands and Possession Island, where he again took possession of 'that part of New Holland now called New South Wales'.²

¹ Circa 70 m. WSW. of Cape Howe.

² *Hist. Records of New South Wales*, I. i. 161, 169; Sir J. Banks, *Journal*, ed. Sir J. Hooker (1896), p. 296; J. Bonwick, *Captain Cook in New South Wales* (1901); Sir W. Wharton, *Cook's Journal*, p. 312.

Thence he sailed through Torres Straits—the existence of which had been forgotten. Cook did all that the Dutch had left undone. The circuit of Australia was complete but for one or two gaps. The most important gap—that between Tasmania and Hicks's Point—was filled in by Cook's lieutenant Furneaux (1773), by Bligh (1788) and by Flinders and Bass, the discoverers of Bass's Strait (1798). The second most important gap—that between Tasmania and Nuyts Land—and the third and least gap of all—that between Endeavour Strait and that point on the east coast of Carpentaria which the Dutch had attained—were filled in by Flinders (1801-3). Others, like Vancouver and Grant, did good work—dotting 'i's and crossing 't's. The Dutch and Cook between them had discovered the whole coast-lines of Australia and New Zealand.

Cook, too, was the first man who beheld from afar the glaciers of the Antarctic continent. He also discovered Norfolk and Lord Howe Islands, New Caledonia, the Cook's and Austral Islands; visited the Friendly and Society Islands; and rediscovered and named the New Hebrides and Hawaii (Sandwich) Islands, where he was killed (1779). Wherever he thought he was first to land he cut the usual inscription to that effect on tree-trunks. He lives mostly in New Zealand and Australia—where, with the aid of a modern map, we can trace his course from point to point; for, as we have said, his names live; and sometimes they immortalize his adventures, sometimes his companions, sometimes his masters; and among the latter readers of what is usually called English history will note with surprise that equal immortality is bestowed on Grenville, Rockingham, Townshend, Halifax, Sandwich, Keppel, Hervey, Howe, and Hawke. That was how Cook wrote history.

*and of De
Bougainville's
voyage;*

Meanwhile the French were invading the Pacific under De Bougainville (1766-9), Surville (1769-70), Marion (1771), La Pérouse (1785), and Dentrecaesteaux (1792). De Bou-

gainville's by-object was to restore the Falklands to Spain, Marion's to repatriate De Bougainville's Tahitian interpreter, Dentrecasteaux's to search for La Pérouse. The first, fourth, and fifth expeditions were organized solely by the state, the second by the French East India Company, and the third by the French colonial governor of the Mauritius backed by the state and by private enterprise. All sailed with De Brosses in their pocket and colonies in their heads. De Bougainville and La Pérouse were fresh from Canada; Surville and those who sent him were fresh from Pondicherry. Surville went to reconnoitre a non-existent Pacific island which the English were supposed to have discovered, Marion to select a sub-colony for the Mauritius, La Pérouse to fix the site of a South Sea fishing-station. La Pérouse and Dentrecasteaux had orders to scatter royal medals broadcast on uninhabited shores and to distribute them to chieftains; to regard Nuytsland as new land; and to watch with a jealous eye British doings in those parts; although, it was explained, the Pacific seemed too remote for colonization by any Europeans other than Spaniards.¹ De Bougainville, not unlike the New Zealanders of to-day, had visions of a 'Confederation' between France and South Sea islanders; and on finding Carteret's broken lead-plate which annexed New Ireland, mused over the odd fate which put in his way 'this monument by a rival nation of an enterprise similar to our own'.² The English and French were bound on the same errand, to the same spots. This is even clearer when we remember where and when they went.

De Bougainville rediscovered the Low Archipelago, Society Islands, Solomon Islands, and New Britain just after Carteret and Wallis; rediscovered the New Hebrides, and discovered the Samoan and Louisiade groups—whence he

¹ So Rossel's *Dentrecasteaux* (1808) and Destoufs de Milet Mureau's *La Pérouse* (1797).

² De Bougainville, *Voyage*, pp. 224, 276: cp. Crozet, *Nouveau Voyage à la Mer du Sud* (1783), p. 140.

started for Eastern Australia and the Torres Straits, two years before Cook, but was turned back by reefs and sickness. Surville, who was in New Zealand two months after Cook, and afterwards in the Solomon Islands, annexed the latter but (probably) not the former, which was annexed by Marion and called France Australe eighteen months later. Marion also left his name to Marion Bay in Tasmania, which he visited but (probably) did not annex, two years before Furneaux. We can only write 'probably' because neither Surville nor Marion ever returned. Nor did La Pérouse, who, after reaching Botany Bay six days after Phillip (1788),¹ wrote word that he was about to sail round Australia from Carpentaria westward to Tasmania—thus anticipating Flinders by seventeen years—and then sailed away in the *Astrolabe* Ἡ δ' ἐς πείραθ' ἴκανε βαθυρρόου Ὀκεάνοιο. He perished, and his crew perished with him, and his wreck was found thirty-eight years later, rotting in Vanikoro (S. Cruz). Dentrecasteaux and his ship carried out a small part of this programme and left their names between Cape Leeuwin and Tasmania; but Vancouver had been over the same ground a year earlier. Dentrecasteaux, too, was not fated to return. The French had less luck than the English.

*and this
Anglo-
French
rivalry*

At this date England and France haunted and pursued one another as the shadow follows the substance: and no one knew which would prove substance and which shadow. Each and all left memorials of where they had been; memorials which might be as harmless as a visiting-card put in a bottle on a mountaintop, or else might serve as emblems of conquest. Without actual possession these pale parodies of Spanish methods were meaningless: and, at present, neither party seemed disposed to take possession. It seems strange that French and English rivalry did not lead to war, or at least to a commercial war in the Pacific. The perfect sincerity with which the ideals of De Broses and Callander

¹ Jan. 24, 1788.

were pursued, and the nobility of those who pursued these ideals alone averted this calamity: and La Pérouse's maxim *Des Européens sont tous compatriotes à cette distance de leur pays* had already become Anglo-French policy by which Cook profited in his third voyage¹ and by which Kerguelen, Rossel, and Flinders only failed to profit because they transgressed its conditions. This rivalry, instead of producing conflict, produced mutual aid and admiration: and the rival explorers, forgetful of their hostile political and commercial interests, united into a single group of great men of whom Cook was greatest. That group achieved three results.

First, they robbed the Pacific of its terrors. In Cook's second voyage his losses were one per cent. per annum and no more.² The delicate veil of *opéra bouffe* which De Bougainville threw over the scenes of so many false ideals, dark treacheries, and long-drawn agonies ushered in a new epoch. Where all had shuddered no one could help laughing, except Dalrymple—and he was Scotch.

Secondly, every island-cluster in the Pacific was made known and the outlines of Australia and New Zealand stood out clearly through the mist. Much work remained to be done, but for gleaners only. The harvest had been gathered in. The arch-mystery of the Pacific was pierced. Mela's Southland, which Cook's sailors hailed when they sighted New Zealand, had resolved itself into an unreal phantom or an ice-bound, uninhabitable region. Even Dalrymple accepted the new proof: Dalrymple, who tried in 1771 to start a colony of landowners in 'Australia'—as he called that part of Southland which fronted the Atlantic—but failed because the government refused to alienate its land-claims or rather ice-claims in that part of the world. By dispelling these nightmares—by relegating Mela and his followers

¹ *Gentleman's Magazine* (1779), p. 209.

² *Philosophical Transactions*, lxvi. 402; British Museum Coll. MSS. 8945, fol. 58.

along with Ptolemy into the limbo of forgotten things—by casting off the slough of the middle ages—this group of pioneers for the first time rendered sane schemes of commerce and colonization in the Pacific possible. It was in that sense, and that sense only that they furthered commerce. And it was in the sense, not of La Salle and Dupleix, but of Maupertuis that they enhanced the glory of their country. That was how the ideals of Harris, De Brosses, and Callander were fulfilled.

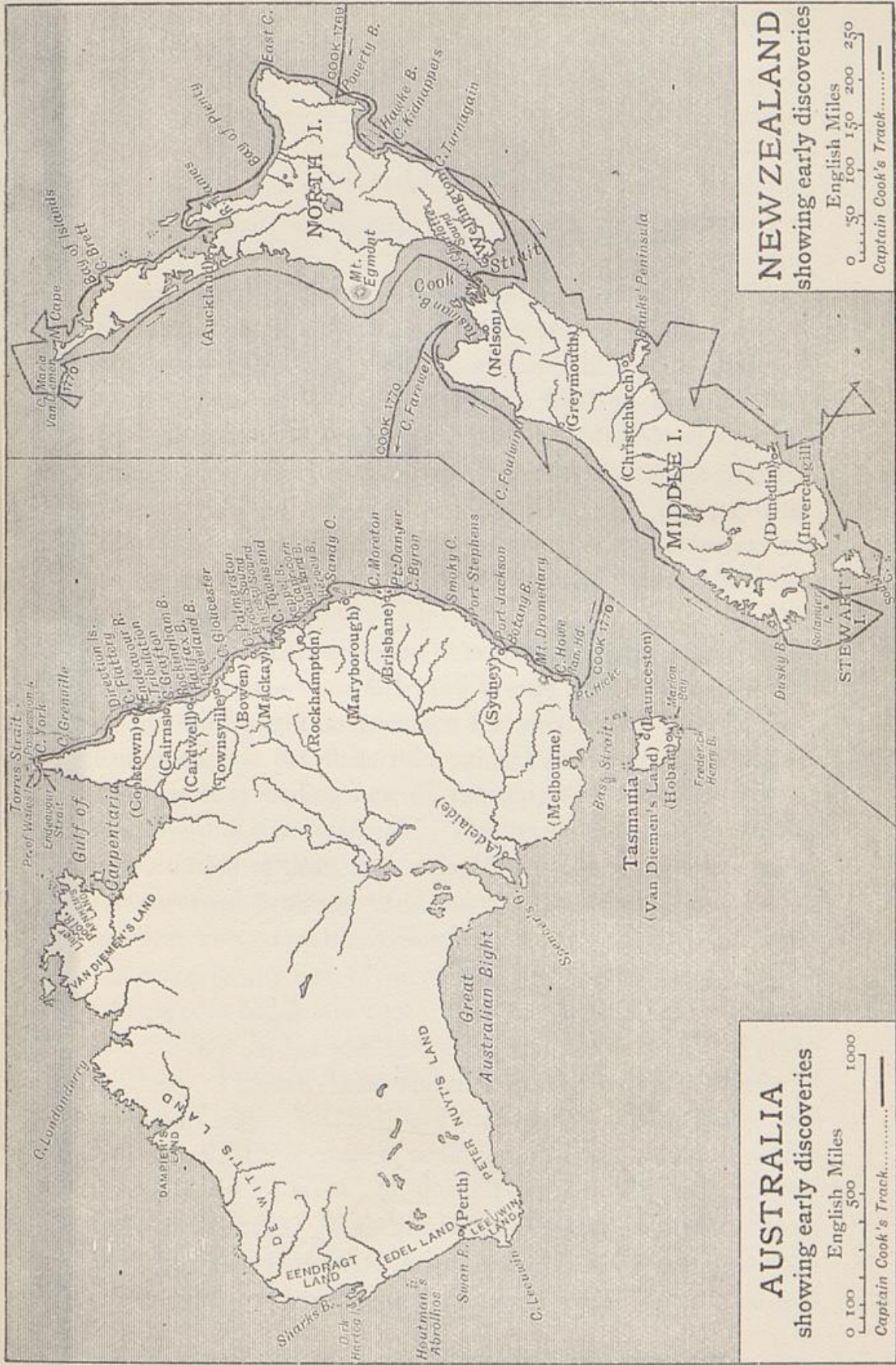
*and
ushered in
Pacific
history*

Thirdly, up to this point the History of the Pacific forms an inseparable whole: henceforth separate parts of it begin to have a separate history of their own. Up to this point the history of the Pacific is the history of all Europe, or of two or three European powers running abreast or pulling different ways in the Pacific. Henceforth the ways of the different European powers diverge; and for a time at least the history of England in the Pacific can be written without anything more than casual glances at the history of Spain or Holland or France in the Pacific. And, up to this point, the only historical progress worthy of record has been geographical progress. Henceforth Geography and History can be looked on as different things.

*so far as
Europe
was
concerned.*

But we are already beginning to write as though there were no other nations except European nations which made history in the Pacific, and as though there were no aborigines.

Torres Strait
Pt. of Wales



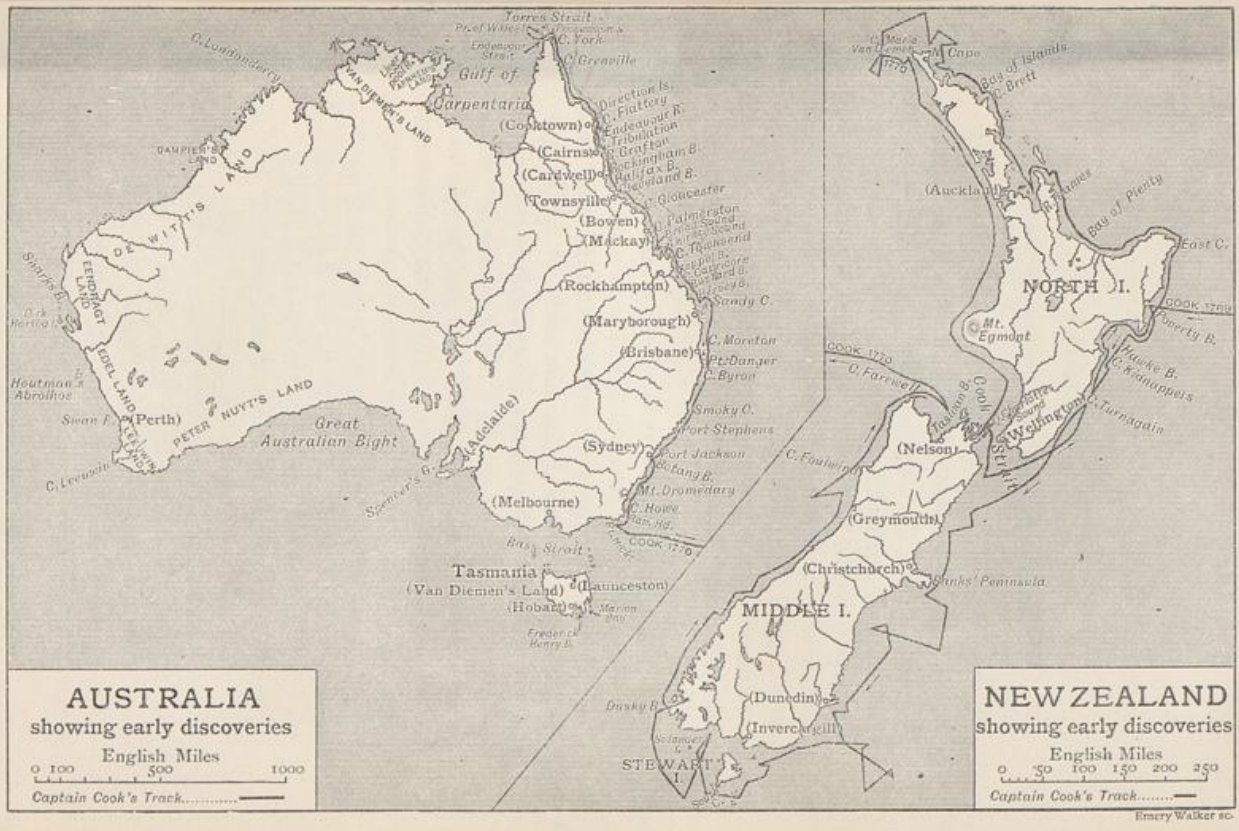
NEW ZEALAND
 showing early discoveries
 English Miles
 0 50 100 150 200 250
 Captain Cook's Track.....

Emory Walker sc

To face p. 26

AUSTRALIA
 showing early discoveries
 English Miles
 0 100 500 1000
 Captain Cook's Track.....

VI(1)



CHAPTER II

THE NATIVES OF AUSTRALASIA

OUR Dramatis Personae include one semi-civilized race, the beardless, straight-haired, high-cheeked Malay—who is Mongolian, who lives outside Australasia, and whose trade and ironwork have left indelible traces on Madagascar and Dutch New Guinea—and four representatives of the stone age, who know nothing of metals and very little of trade, the Australians, Papuans, Polynesians, and Mikronesians. Of these five the Australians are least mixed, and their civilization is lowest and most monotonous. The Tasmanians who form a sixth race are extinct.

The Australians—like the Dravidians of India and Veddahs of Ceylon—have wavy hair, full beards, and chocolate-brown colour, and might be mistaken for some nude, scarred, dyed European, but for their thin skins, beetling brows, deep-set nose-roots, spreading nostrils, receding foreheads and (often) their low but narrow skulls. The traditions of their totems take no note of time, and claim descent from some autochthonous man-beast or plant-man. Their languages—which are over 200—and between which there is a link of grammar but scarcely any link of vocabulary—change too quickly, and their modes of life are too simple to yield clues as to their kin. They neither sow nor plant, nor take thought for the morrow. The men hunt, and the 'gins' (women) gather wild roots and plants for food, and their food is either eaten raw or broiled. Their canoes, which are of bark, would not carry them across 'Torres' Straits. Their houses are bark-and-grass wind-shelters, and they have no domestic animals except the more than half-wild 'dingo' (dog). Their weapons are of wrought wood and stone; and their 'male' spear-throwers

There were six native races.

The Australians have low physical and social characteristics,

and boomerangs—a toy variety of which returns to the thrower—recall the weapons used in paleolithic Europe. They are without bows, arrows, pots, sails, cloth, or clothes, except (possibly) skin-clothes. The string-bag is their highest industrial product.

some
religious
ideas,

Australian religious institutions present the most perfect picture of the symbolizing ghost-haunted mysterious Tory spirit of primeval man. What is of old (Alcheringa) is holy (Churinga) and accounts for and justifies everything.¹ The Australian confuses reality with appearance, why with whence; and expresses his dim thoughts without the aid of an auxiliary verb. His only objects of worship are unwrought stocks and stones, which are hidden away in some holy hole near which 'gins' and boys may not come, nor foes nor beasts be slain; and his only worship consists of smearing those objects with blood, of month-long dances, by way of spring festival, around something which resembles a maypole, a standard, or a cross; of rare prayers to avert evil,² of burial rites with offerings of blood and the like, and of the rite of initiation into manhood. This rite differs in different parts: thus circumcision and the unique objectless operation of subcision are conspicuous by their absence on the east and west coasts: but the spirit of the rite is everywhere the same. Eldermen of tribe and totem silence, starve, paint, bind, bite, bleed, and burn the novice into submission to the general will; then whisper in his ear awful secrets—and it is then that he is 'made a man of' and 'born again'.⁴

¹ Spencer and Gillen, *Native Tribes of Central Australia* (1899), *Northern Tribes of Central Australia* (1904), *passim*; L. Fison and A. W. Howitt, *Kamilaroi and Kurnai* (1880), p. 169; A. W. Howitt, *Native Tribes of South-eastern Australia* (1904), *passim*.

² S. and G., *op. cit.* (1904), pp. 253, 495.

³ e. g. Food: W. E. Roth, *Ethnological Studies among Queensland Aborigines* (1897), p. 165; or Arms; W. Tench, *Complete Account of the Settlement at Port Jackson* (1793), p. 187; D. Collins, *Account of the English Colony in N. S. W.* (1798), ii. 66.

⁴ S. and G., *op. cit.* (1899), p. 215, &c.; (1904), p. 343; Howitt, *op. cit.* (1904), pp. 589, 645.

Eldermen of tribe and totem have the custody of its sacred emblems as guardians or trustees: and the objects are loaned out and inherited.¹ Wives are owned sometimes jointly, and they too are loaned, exchanged, and inherited. Weapons are sometimes buried with their owner, sometimes inherited. The ownership of broiled game is so minute as almost to give a new meaning to joint ownership.² A European imagination may detect in the native message-sticks far-off germs of ambassadors, factors, and the art of writing.³

The Eldermen doom those who sin against essential tribal custom, and issue a mandate to 'an avenging party' to slay the sinner. Death by sickness is attributed to magic, and incessant 'avenging parties' sally forth against the magician: but these quests often end in sham-fights or the handing over of human scapegoats. Lesser offences are expiated by trial, by combat, or by the offender playing the part of 'Aunt Sally'. The local limits of each tribe are fixed and trespassers are prosecuted. Thus Sam, a tribesman of tribe A. B., took stones from tribe C. D.'s quarry. C. D.'s Eldermen summoned A. B.'s Eldermen, who disclaimed Sam and were dismissed with a caution.⁴ The Australian has a sense of property and punishment, but he is not warlike. Perhaps he is too sensible.

And perhaps he is too prosy. The imaginative tribes of the Pacific hunger after victory in a metaphorical as well as a literal sense. Not so the Australian. The myths told with bated breath by Eldermen to novices celebrate the eternity of tribe and totem in some such arid un-Tyrtaean strains as these: 'This spot where yonder stone or stock stands is where so-and-so went under all in the olden time: his spirit still dwells in yonder stock or stone, and it or its

¹ Roth, *op. cit.*, p. 164; Nicolas, *Western Australia* (1886), p. 9.

² L. Fison and A. W. Howitt, *op. cit.*, p. 207, &c.

³ Roth, *op. cit.*, pp. 136-8; Howitt, *op. cit.* (1904), ch. xi.

⁴ Howitt, in *Trans. Royal Soc. of Victoria* (1888), p. 110.

*revere
age,*

counterpart was born again in such and such a member of our tribe and totem'. The rites are very bloody, but not fierce; and that practical good sense which turns their myths into catalogues of landmarks teaches them to use their own blood as drink and glue, and their ancestors' hair as belt and string. The Elderman is chief: 'A man is the boss of his wife and children. An old man is the boss of the young men. The Elderman is the boss of all the men, and "Daramulun", the tribe-god in the south-east, is the boss of all'; he may be hereditary and must be 'open-eyed and no chatterer'—a quotation not from Carlyle but from a nameless Arunta:¹ yet, not having been leavened by war, he resembles Donald Bean Lean rather than Vich Ian Vor, and there are usually many Eldermen of equal power. Indeed, it is doubtful whether the tribal and totemic organization, which characterizes Australia from end to end, could have survived the ordeal of one intertribal or intertotemic or any other war.

*and are too
elaborately
organised
for common
action.*

The typical Australian tribe splits into two halves—the A-half and the B-half—which, when they meet at the tribal gatherings, camp like foes upon opposite sides of a creek. Class A is divided into sub-classes 'a' and α , class B into sub-classes 'b' and β ; last come the totems, which are named after an ancestral beast or plant, which exist under the same names throughout Australia, and which are either subdivisions of the four sub-classes or are cross-divisions. Members of sub-class α may only marry members of sub-class β ², and their children are 'a' in some tribes and 'b' in other tribes. That is to say children often differ in class and nearly always differ in sub-class from their father with whom they live. The house is divided against itself. Strength is sacrificed to a dichotomy in which Parmenides would have revelled. And further—tribe-lands are parcelled out amongst (say) twenty

¹ Howitt, *op. cit.* (1888), pp. 106-7; S. & G., *op. cit.* (1899), pp. 5151-6.

² Cp. Genesis xxxiv. 9 et seq.

district groups—a group numbers (say) thirty or forty all told, and its district covers (say) 100 square miles: yet, however much single families or totems identify themselves with a group, the identification is never complete; there are always members of other or opposite totems present, and the natural allies of the group-member are scattered over an adjoining area of (say) 2,000 square miles. No wonder we never hear of a tribe—as such—going to war—except against the ghosts of its dead members. When a totem unites—as it does for kangaroo hunts and the like—members of the same totem of an adjoining tribe sometimes assist. This system is admirably adapted for the dispatch by totem, district-group, class, or tribe, of an avenging party; but it is far too complicated and elastic for purposes of war. There is no one coherent unit, and there is no one harmonious scheme for combining units.

The Australians do not extend to Tasmania. Between Australian and Tasmanian there is a great gulf fixed. The Tasmanians were black and woolly-haired¹, lacked carving, grinding, and polishing—so that their weapons were the rudest of the rude—were uncircumcized, without spear-thrower, boomerang or (perhaps) shield; and ate unskinned embowelled meat. In these respects they were lower, in no respects were they higher than the Australians. Their twelve languages were radically unlike Australian languages: although, if our information is correct, similar words for 'you',² 'two',³ 'kangaroo',⁴ and 'woman',⁵ in certain Australian and Tasmanian languages suggest casual intercourse.

As on the south, so on the north, the Australians are cut off from the rest of the world or are connected with it by the feeblest links. Sir J. Banks was amazed to see off north-east Queensland a log-hewn canoe with outriggers, and on Posses-

H. L. Roth, *Aborigines of Tasmania* (1890), pp. xiii, xiv; Collins, *op. cit.*, ii. 188 n.

² 'Neena'.

³ 'Terrar', 'Tirrar.'

⁴ 'Boula', 'boola'.

⁵ 'Lowa', 'Laua.'

They are separate from the Tasmanians who are below them,

and from the Papuans who are above them.

sion Island a man with bow and arrow. This mystery was solved by MacGillivray (1850), who found the Prince of Wales's Islands occupied by a blend of Papuans and Australians, while the other islanders seemed pure Papuan and the mainlanders pure Australian.¹ Further, since the English came into Australia, Malays sell log boats to Australians on the north coast.² Doubtless (like Torres) Sir J. Banks saw some Papuan with his bow and arrow, and the boat he saw belonged to or was bought from a Papuan or Malay. Other possible evidences of accidental contact with their northern neighbours are furnished by circumcision, the nose-bar, a rock painting which represents a clothed figure and Malay writing,³ and two or three words which are probably the same in parts of Melanesia and of Australia—e. g. the word for 'earth'⁴ and 'two',⁵ and 'fish'.⁶ These scraps of evidence point at most to sporadic and interrupted visits. The Australians are and have been the loneliest of lonely races.

¹ Cited, E. Curr, *Australian Race*, i. 204; cp. A. C. Haddon, *Expedition to Torres Straits* (1904); S. H. Ray, at British Association (1899), &c.

² Curr, *op. cit.*, i. 273; S. and G., *op. cit.* (1904), p. 680; cp. Tench, *op. cit.*, p. 108.

³ J. Mathew, *Eaglehawk and Crow* (1899), pp. 127, 131; A. R. Wallace, *Studies* (1900), i. 469-71.

⁴ 'Tano' = 'Taon'.

⁵ 'Boola' or 'Booa' = 'Rua' (?).

⁶ 'Wappie' = 'wappy'.

CHAPTER III

THE SOUTH SEA ISLANDERS

THE Papuans or Papuasians as Keane calls them, inhabit what I will call Melanesia—or the ocean strip 3,000 miles long, which includes New Guinea, New Ireland, the Solomon, Santa Cruz, Banks, New Hebrides, Fiji and Loyalty Islands, and New Caledonia. They might be mistaken for West African negroes, but their brows are more and their jaws, noses and lips are less prominent, and they wear their hair like kitchen mops, although short-shorn wool is not unknown.¹ Moreover, a 'small weak lower jaw' is a characteristic feature; ^{*The country and people of Melanesia,*} ² about one in five have a long aquiline nose whose tip resembles M. Rigaud's nosetip when he smiled; the skull is often both high and narrow: ³ there is a great variety of shape, size and colour, even in one village and 'the much finer, milder, and grander Fijian' ⁴ is very tall and very brown.

The Papuans are bounded on the south-west by Australians, on the west by Malays, on the north by the sworded, armoured, stone-building Mikronesians, and elsewhere by Polynesians who resemble their Mikronesian neighbours in colour, features, and language. Go halfway round the world from Greenwich; then draw a straight line from north-west Fiji to a point 3,000 miles due north; then after excluding Fiji produce it to a point 2,000 miles south by west, and you have the western boundary of Polynesia. From the top to the bottom of this line draw an arc which shall bend eastward ^{*Mikronesia and Polynesia are very distinct,*}

¹ Krieger, *New-Guinea* (1899), pp. 372, 373, &c.

² Sir W. Macgregor, *British New Guinea* (1897), p. 29.

³ But see M. Miklukho-Maclay in *Nature*, xxvii. pp. 137, 185.

⁴ Macgregor, *op. cit.*, p. 40.

then southward round the Hawaii, Marquesas and Easter Islands, then south-westwards round the Chathams and New Zealand. Everything within this huge giant's bow, 5,000 miles high, 4,200 miles across, is Polynesia. A gap of 2,000 miles or more of barren ocean or fertile never-inhabited islands separates Polynesia from America. The Polynesians have European hair, eyebrows, nose, mouth, and chin: their colour is copper: and their height more than European.

*yet their
languages
are akin*

A more startling contrast than that between the Papuan and Polynesian physique cannot be conceived, yet most Papuans speak Melanesian, or a blend of Melanesian and something else; and Melanesian and Mikronesian are elder sisters of Polynesian, to which they stand in the same kind of relation—within the 'Austronesian' circle of languages—that Greek stands to Italian within the Aryan circle of languages. Further, Melanesian—as we know it—is very unstable: in the Fiji Islands, where the language is most stable, T. Williams found fifteen, and in one little Banks island, fifteen miles long, Codrington found fifteen Melanesian dialects which differed as much as Spanish differs from Portuguese. On the other hand, Polynesian is the most stable language in the world: thus Hawaiians and New Zealanders who dwelt 5,000 miles apart understood one another after being parted certainly for 400 possibly for 1,100 years. Further we find several tiny detached Polynesian colonies in Melanesia—e. g. in Fiji, Loyalties, New Hebrides, Ongtong Java,—and tiny detached Mikronesian colonies in Polynesia,¹ but the colonists invariably preserve their mother tongue intact. It seems clear, therefore, that the use of the Melanesian language by Papuans is not due to their eastern or northern neighbours. It would be equally easy to show that west-Austronesian influences such as Malagasy and Malay have not been at work.

Moreover, we have direct proof that Melanesian is not the

¹ Codrington, *Melanesians* (1891), pp. 2, 5 et seq.; George Turner, *Samoa, &c.* (1884), pp. 300, 331.

native language of the Papuans.¹ During the last few years (Melanesian being an acquired language on the part of Papuans) philologists have investigated certain Papuan languages which are still spoken by very Papuans of very Papuans on or near the Torres Straits, and in parts of British and German New Guinea, and which are equally unlike Austronesian and Australian in sound and structure. Austronesian languages have peculiar features, such as the prefixed verbal particle, the possessive suffix, the personal article, the absence of conjugation and declension: Australian has a peculiar feature in its absence of prefixes: the Papuan languages contrast both with Austronesian and with Australian in these respects. Papuan is harsh: Australian not unvocal: Mikronesian and Melanesian are vocal, and Polynesian is the most vocal language in the world.

The inference seems irresistible that Papuans caught echoes of some Austronesian language from representatives of the Austronesian race who invaded Papuan lands—but not through Torres Straits—who mixed with the Papuans and lost their physical individuality in the process of mixing. The only physical traces of these lost tribes are seen in the curious varieties of colour, height, and features which diversify the Papuan of to-day. But for these tell-tale varieties, these nameless Austronesians have left not a wrack behind. They are *vox et praeterea nihil*.

If the similarity between the prevailing language of the Papuans and the Polynesian language surprises us when we reflect upon the physical dissimilarity of the speakers, the identity of Papuan and Polynesian civilization is still more surprising. For, although there are many grades, there is only one type of civilization in the Pacific islands: and although the highest grades are confined to the east, the lowest grades are confined to the west. All these grades melt and merge into one another: and there is no one frontier between grade

¹ Haddon and Reay, u. s.; P. W. Schmidt, in *Zeitschrift für . . . ozeanische Sprachen*, 1900-2.

and grade. The lowest grade is just superior to the dead Australian level; and in this short sketch of Pacific civilization only those characteristics will be mentioned which are inapplicable to Australia.

*their habits
and
manners
are simi-
lar,*

From end to end of Melanesia and Polynesia men sit like tailors, beckon with palms downward, nod upward, and rub noses, or rather sniff one another.¹ Slavery, enemy-eating,² and dedication by human sacrifice³ are motives for war, and Pacific war often implies extermination of women and children.⁴ Bows and unpoisoned featherless arrows are habitual in New Guinea, exceptional in Fiji, Tonga, Tahiti, and Hawaii,⁵ and forgotten or unknown in New Zealand and parts of the Bismarck archipelago. Spear-throwers are known; but the Australian pattern which is 'male' is unknown.⁶ The boomerang only survives as a dancing-wand.

*and the
village is
their unit
of war,*

For purposes of war the village serves as an ever ready instrument. It contains from 40 to 3,000 inhabitants, all of whom are related. The houses are of wood, and marquee-shaped, with hearth in centre, and door at one end, and are often raised on piles and built against one another or as one

¹ A. C. Haddon, *Decorative Art of British New Guinea* (1894), pp. 254 et seq.; Seemann, *Fiji* (1862), ed. F. Galton, p. 250; H. B. Guppy, *Solomon Islands* (1887), pp. 124-6; C. F. Gordon-Cumming, *At Home in Fiji* (1882), p. 262; W. Mariner, *Account of the Natives of the Tonga Islands* (1817), ed. 1818, vol. i. pp. 51, 228; W. Ellis, *Polynesian Researches* (1829), ed. 1834, vol. i. p. 189; T. Williams, *Fiji* (1858), vol. i. p. 152; S. E. Scholes, *Fiji* (1882), p. 70, &c.; C. M. Woodford, *A Naturalist among the Headhunters* (1890), pp. 32, &c.

² H. H. Romilly, *Western Pacific and New Guinea* (1887), pp. 49-61; *ibid.* *From my Verandah in New Guinea* (1886), p. 60; W. Ellis, *op. cit.*, vol. i. pp. 310, 359; Turner, *op. cit.*, 313, 345; Mariner, *op. cit.*, vol. i. pp. 110, 194, 284, 318; S. Dibble, *Hist. of the Sandwich Islands* (1843), p. 134; L. Fison, *Tales of old Fiji* (1904), pp. 59, 66, 67.

³ C. M. Woodford, *op. cit.*, p. 154; Codrington, *op. cit.*, p. 134; *Acc. and Pap.* (1895), *Rep. on Br. New Guinea* (1892-3), p. 24.

⁴ Ellis, *op. cit.*, i. 304; Turner, *op. cit.*, 344; James Chalmers, *Pioneering in New Guinea* (1887), ed. 1902, p. 92; Hawkesworth, *Third Voyage of Captain Cook*, i. 137.

⁵ T. Williams, *op. cit.*, pp. 57, 77; Ellis, *op. cit.*, i. 220, iv. 133; Mariner, *op. cit.*, i. 207.

⁶ Krieger, *op. cit.*, p. 455.

house. There is always something between a public-house and a temple for men only, and the village is a model of compact unity. There are exceptions: thus bell-shaped houses may be seen in the Louisiade, New Caledonia and Samoa: in a Banks island a stone house has been built; the platform with stone steps becomes common in Fijian and Hawaiian temples:¹ and the inland village to which men fly in war time while they neutralize their usual homes by 'tapu' signs is fortified by clay and stones in parts of New Guinea as well as in Tonga and New Zealand. These and other exceptions to the general rule occur in Melanesia as well as in Polynesia.

Outside the village the bond of union is frail. In Samoa (above which is the league, sub-clan or other unit which is always imperfect) 'districts' of eight or ten, in the New Hebrides leagues of six or eight, in New Guinea leagues or tribes of three or four villages, in New Zealand sub-clans or leagues of villages, comprised within the clan, are the usual fighting units. Islets are often, islands are never united for long. Niue in Polynesia, and each of the Papuan Loyalties has been rent asunder from time immemorial by two contending parties. In the Solomon, Fiji, Samoan, Tongan and Hawaiian groups some one chief has been for ever fighting for and nearly attaining ascendancy: and in New Zealand, says Cook, 'the people of each village by turns applied to me to destroy the other',² and the village usually drew in the sub-clan or clan. Romilly beheld a battle of 1,500 New Irelanders, Mariner a battle of 5,000 Tongans on a side, and in New Zealand the Whatua clan, which inhabited Auckland, is said to have slain 3,000 of their foes in battle (1750 A. D.). The Papuan Colonists of the Laughlan Islands,³ and the New Zealand Colonists of the Chatham Islands, laid aside lethal weapons and tried to bring

¹ Gordon-Cumming, *At Home*, p. 234; J. Edge-Partington, *Album* (1898), ii. 28.

² Hawkesworth, *Thira Voyage of Captain Cook*, i. 124.

³ H. H. Romilly, *W. Pacific and N. G.*, p. 131.

back the golden age : otherwise, neither Papuan nor Polynesian has made the slightest effort to shake off the secular curse of internecine civil war. Beyond the organization of the village, neither Papuan nor Polynesian has displayed the faintest gleam of political capacity.

and their industrial and social unit (though their industries have many varieties),

The village is also organized for hunting, fishing, canoe-building, religious rites—which are men's affairs—cloth- and mat-making—which is women's work, and above all gardening, and social life in which men and women bear distinct parts. In gardening—which gives its characteristic colour to Oceanic civilization—communism and individualism exist side by side. Fences, like houses, are built or paid for by the joint labour of the families who inhabit the village.¹ Near each village there are fenced cultivated gardens of paper-mulberry (for cloth), yam, sweet potato, taro, cocoanut, areca and sago-palm, Canary-nut, banana, sugar-cane, and (in New Guinea) tobacco, or of some of these plants—for island foods are proverbially capricious—and these plants are often 'tapued' in order to ward off trespassers or future famine, and can be sold, and bequeathed;² and so are dogs, fowls, and pigs, which the villagers domesticate.

Stimulants and narcotics exist : betel-chewing pervades the west, kava-drinking pervades the east and to some extent the west ; the south abstains : and Tikopia, near S. Cruz, is the dividing line between chewers, non-chewers, and total abstainers. Men and women eat apart : new-made widows ask to be strangled : from New Guinea to Niue men commit suicide from a height if their feelings are hurt.³ We can trace Polynesian stone boiling and ovens to the forests of New Guinea : the decked and masted double canoe of Samoa to the tiny outriggered dugouts of Torres Straits : and the taste-

¹ Krieger, *op. cit.*, pp. 195, 196, 214 ; Turner, *op. cit.*, 158-9 ; Hawkesworth, *Cook's Third Voyage*, i. 122.

² Codrington, *op. cit.*, 65-6 ; Ellis, *op. cit.*, iii. 115 ; E. Shortland, *Maori Religion* (1882), p. 94.

³ T. Williams, *op. cit.*, vol. i. p. 123 ; Turner, *op. cit.*, p. 305, &c.

ful costumes of the east to the T. bandage or rude sporran of the western men and the grass apron or kilt of the western women.

The totems and the tribe-classes which divide the units of Australian life, only create social links between islander and islander or regulate marriages, but have no political significance, and fade away as we go eastward and southward. Tribe-classes rarely if ever dwell apart.¹ The six classes of the Solomon Islands bear partly local, partly totemistic names: and doubtless the six local divisions of Hawaii and Aitutaki, the six Maori canoes of 1350, the six children of heaven and earth and the six 'Maui's' of Polynesian mythology point to tribe-classes. So, too, as we leave New Guinea rites of initiation lose their meaning, and degenerate in New Britain and the New Hebrides into mummeries used for intimidation and extortion,² and are exalted in New Zealand into a school of mythology. In these rites Papuans wear gigantic masks, beautified editions of which adorn the priests of Tahiti.³ Stone-carving is rare, tattooing widespread, wood-carving universal: and most houses have an ugly representation of an ancestor to whom the householder prays or talks: it is ugly because neither Papuan nor Polynesian seeks beauty in 'the human face divine'. In New Guinea, curves imitative of tusk or beak, and spirals may be admired:⁴ but curves and spirals attain perfection only in New Zealand. It is only in the head-rest that Papuan excels Polynesian Art: and one Papuan head-rest is a miniature capital with telamons, volutes, and abacus complete.⁵ In every other work of art and of

and outside
it are
evanescent
religious
and other
bonds, but
Polynesian
are supe-
rior to
Melane-
sian varie-
ties of
religion,
industry,
art,

¹ A. C. Haddon, *Cambridge Anthropological Expedition to Torres Straits* (1904), vol. v. pp. 174-5; Codrington, *op. cit.*, pp. 21, 24, 30, 61, &c.

² Codrington, *op. cit.*, chs. v and vi; Romilly, *W. P. and N. G.*, pp. 28 et seq. (dubu = supwe).

³ Edge-Partington, *op. cit.*, i. 27, 335.

⁴ Krieger, *op. cit.*, p. 494; Haddon, *Dec. Art.* (1894), p. 184.

⁵ Prof. Luschan, *Beiträge zur Völkerkunde* (1897), and in Krieger, pp. 440 et seq.

the imagination the Papuans are as much behind the Polynesians as the Spartans were behind the Athenians. Everywhere myths are well-springs of poetry: and in Papuan and Polynesian myths we find Neptune,¹ a cosmic hero,² Charon,³ ships of the dead, Hades and Elysium; we learn how disobedience 'brought death into our world, and all our woe with loss of Eden'; and we hear of earth being pushed apart from heaven by some demigod; but the Maori myth of the raising of the firmament compared to the very best Papuan version is as gold to silver-gilt.⁴ Hereditary priests are found in New Caledonia and traditions eleven generations old in the Solomons;⁵ but priests have preserved Polynesian traditions for 100 generations or more. All these genealogies end—like Jacob's ladder—in heaven, and these chronicles fade into myth; yet by checking name by name, pedigree by pedigree, and story by story, we dimly though surely discern through the mist how Hawaii was peopled from a mythical Hawaii⁶ somewhere near Fiji, somewhere about 650 A. D., and New Zealand a little later,⁷ and that war was the cause; how about 1150 A. D. new troubles arose in Central Polynesia through war; and new purposeful emigrations took place, ending in the emigration of the six canoes from Rarotonga to New Zealand about 1350 A. D.; and how between 1150 A. D. and 1350 A. D., but not since, men went to and fro between Central Polynesia and Hawaii and New Zealand.⁸ Certainly these Polynesians were mighty sailors and combined colonial enterprise with a dearth of commerce, and cherished their unwritten history, as well as their language, with a reverence, and devoted themselves to spiritual unity and to civil war

¹ Tangaroa, Tagaro, &c.

² Maui, Qat.

³ Balum, &c., comp. Shortland, op. cit., p. 45; C. F. Gordon-Cumming, op. cit., p. 352.

⁴ Codrington, op. cit., pp. 163-5; Grey, *Pol. Myth.*, no. 1.

⁵ Turner, op. cit., p. 345; Codrington, op. cit., p. 50.

⁶ Qu. = Java the little?

⁷ J. White, *Ancient History of the Maori*, iii. 189.

⁸ S. P. Smith in *Journ. of Pol. Soc.*, 1898 et seq.

with an impartiality which we do not find elsewhere, not even amongst the ancient Greeks, whom they resembled in many ways. The Papuan who receives gifts gaily asks for more; he invented money lending at cent. per cent. interest 'without regard to time':¹ and his mind is jolly, covetous, and grovelling beside the larger idealizing humanity of the Polynesian. The outward trappings of their civilization are the same, but the national characters of Papuan and Polynesian are as opposite as black to white.

In noting some of the distinctions between Eastern and Western civilization in the Pacific, the frontier as a rule never coincides with the frontier between Papuan and Polynesian, but there are two exceptions of great importance. In the first place, in Melanesia tattooing and circumcision compete with the raised scars and nose-rings of the Papuan male; in Polynesia they supersede these forms of mutilation or decoration.² Secondly, women work pottery throughout Melanesia, well in the Solomons, but best in Fiji; east, south and north of Fiji pottery is unknown. These two exceptions are held by many writers—from whom I respectfully differ—to indicate a fundamental distinction between Papuan and Polynesian civilization; but, whether this is so or not, it must be conceded first that the Polynesian and the better kinds of Papuan civilizations appear in eighteen points out of twenty indistinguishable; and secondly, that the lowest form of Papuan civilization, beginning as it does after the point at which Australian civilization ends, leads step by step up into the highest forms of Oceanic civilization. If we judge what is highest by externals only, it is doubtful whether Fijian glazed pottery and printing blocks, or New Zealand flax and

and Polynesian exemplifies the highest stage of Austronesian civilization.

¹ Codrington, *op. cit.*, pp. 324-6; John W. Anderson, *Notes of Travel in Fiji*, &c. (1880), pp. 127-37; T. Williams, *op. cit.*, vol. i. p. 126 et seq.; Macgregor, *op. cit.*, p. 36.

² But see Hawkesworth, *Cook's First Voyage*, iii. 457; *Cook's Third Voyage*, i. 155.

jade ornaments, or Samoan boats, or Hawaiian mats merit the palm. If we adopt mental tests the normal level of the Polynesian character and intellect is upon a higher plane than the highest which Papuans have attained.

Why did these men oppose Europeans?

These men sometimes welcomed and sometimes warred against the Europeans who first landed amongst them: why was this? First—the natives thought it no crime to steal from strangers, or cause for war if strangers punished thieves; but excessive punishment, or the dread of excessive punishment, cost Cook his life and led to many fights. Secondly, wrecked men and the victims of accident were regarded as legitimate objects of plunder or hostility. Thirdly, nothing is more difficult to understand than native causes for war. 'Tapus' and witchcraft are frequent causes; yet beneath this madness there is often an element of reason which our forefathers ought to have understood and did not understand. Rogge-
wein, one of the best Dutchmen (1722), was surprised that he was attacked off New Guinea though he 'cut down cocoanut trees as the easiest method of getting at the fruit':¹ and Carteret's men acted in the same way, in the same neighbourhood, with the same results. We know now that 'the cocoanut is all in all to the Papuan, gives him food and drink with its fruit, yields him wood for house and canoe, covers with its leaves his roof, clothes him with its bark, and with its leaf-fibres provides a sjeve'.² There is a Polynesian story of how a 'sacred' tree was felled for shipbuilding—whence arose war and the earliest emigrations to Hawaii and New Zealand.³ Marion, a blameless Frenchman who cut down New Zealand firs for masts, was believed by the natives to have 'violated sacred places':⁴ and that was one reason,

¹ Burney's *Voyages*, iv. 578; Hawkesworth, *Voyage of Byron, Carteret, &c.*, i. 573.

² Krieger, *op. cit.*, p. 157.

³ *Journ. of Pol. Soc.*, vii. Suppl., pp. 7, 8.

⁴ Crozet, ed. H. L. Roth (1891), s. n. *Crozet's Voyage to Tasmania, &c.*, pp. 46, 121-2.

and the memory of De Surville was another reason, why he was slain. Visitors at Niue were driven off or killed through 'dread of disease'.¹ Was not this dread prophetic? And lastly, a sentence from Virginia's Verger—'Christians hold the world and the things thereof in another tenure, whereof hypocrites and heathens are not capable', was in those days a maxim of state-craft whose bitter fruits we have reaped, more especially in New Zealand.

¹ Turner, *op. cit.*, p. 306.

CHAPTER IV

THE PLAN OF A COLONY IN BOTANY BAY

*Australian
coloniza-
tion was
penal in
origin.*

IN 1781 a Frenchman named N * * * wrote that Captain Cook had sailed to the Pacific in order that the loss of an English empire in one hemisphere might be retrieved by the discovery in the other hemisphere of men tame enough to bear the English yoke!¹ Nothing was further from our thoughts at that date. When the war with America (1775-83) was over, and America was lost, faint echoes of this idea may be traced; but this idea was not even the decisive motive of the expedition to Botany Bay in 1787. If we may judge by the literature, debates, and dispatches of the time, that expedition had only one motive, which was to punish criminals in the way in which they had been punished for the last 170 years, and it was organized by the Home Secretary in his capacity of chief jailor.

*The
American
colonies
were sub-
stitutes for
prison;*

In Tudor times work was looked on as a cure for crime; and the galleys were tried and banishment threatened.² In Stuart times vagrants and felons were sent as serfs to our American colonies by way of penalty or of 'conditional pardon'. This system began in 1618;³ and in 1664 and 1665 the judges directed that in order that such persons might not be 'perpetual slaves' indentures should be made whereby they should work for four years as pure serfs; for three years as serfs for wages, and then be free, but might not return.⁴ Sometimes land was offered in lieu of wages.

¹ N * * *, *Oeuvres Posthumes* (1781), vol. i. *La Découverte Australe*, p. 11.

² 39 Eliz., c. 4, s. 4; Camden Soc. Pub., vol. xii. (1840) p. 116.

³ John A. Doyle, *English in America* (1882), ch. xiii.

⁴ Sir J. Kelyng's *Reports*, pp. 4, 45.

In the eighteenth century judges and magistrates were authorized by statute to pass sentence to a like effect: and transportation to America became the favourite specific of law-reformers and economists. It appealed to law-reformers by making punishment a means of correction instead of vengeance—indeed the Lord Justice Clerk said that ‘transportation . . . begins to lose every characteristic of punishment’;¹ and it appealed to economists, because it was always cheap, and from 1772 to 1775 ship-masters took these servants to America for nothing, and made money out of the sale of their ‘services’.² During the war (1776–83) this traffic in white labour ceased. There was no law by which offenders might be sent elsewhere than to America. If then, when the war was over, America should reject what England expelled, what could be done? Committee after Committee discussed this question and three expedients were tried:—

First, in 1776, hulks were started like those we read of in *Great Expectations*, and ironed convicts were put to dredge the Thames. The worthlessness of such work soon became apparent; on four occasions in two years the pupils of these ‘floating Academies’ arose and slew, or were slain by, their taskmasters;³ and a Committee declared that the hulks invariably made criminals more criminal. Besides this system was only meant as a makeshift; criminals who were there being ‘in the eye of the law on their way to America’.⁴

Secondly, penitentiaries were invented, on paper, where by silent work offenders might purge their sins and pay their way. ‘Humanity with profit’ was the motto of this new scheme⁵—Blackstone, Bunbury, Bentham, Howard and Eden were its sponsors—it was made law in 1779; and the founda-

¹ *Cal. of Home Office Papers of the Reign of G. III* (1773), No. 324.

² *Journ. of H. of C.* (1779), vol. xxxvii. pp. 306 et seq., D. Campbell’s evidence.

³ *Gentleman’s Magazine* (1778), pp. 284, 494; (1783), pp. 800 et seq.

⁴ Cobbett, *Parl. Hist.* (1784), p. 756.

⁵ Colquhoun, *Police of the Metropolis* (1796), ed. 1806, p. 492.

tion stone of the first penitentiary was laid somewhere in the nineteenth century—by which time ‘philanthropy and five per cent.’ began to make a very different kind of history. Meanwhile ‘prisons were so crowded that it was scarcely possible to secure the prisoners’;¹ jail fever raged; and Howard went from prison to prison asking ‘how long?’ Besides, now that peace was restored prisons filled at twice the rate at which they had filled during the war, so that matters grew worse and worse and the difficulty more and more urgent.

and trans-
portation

In 1784 a third expedient was adopted, and a law was passed directing the Privy Council to fix on a place of transportation either within or without the Empire, and a Committee was appointed to answer the question: ‘whither?’

to other
parts of
America,

The Committee had before it four proposals. ‘Let them try America’: but a contractor named Moore had already taken convicts to the United States and elsewhere (1783–4) had knocked at every door, had been driven off with curses, and had dumped his living cargo in Honduras, raising a storm of fury along the Atlantic sea-board from Honduras to Nova Scotia.² It was not thought wise to repeat this experiment.³

to N.W.
or S.W.
Africa,

‘Let them turn convicts loose on some island in the Gambia and see what will happen.’ This scheme was nipped in the bud by Sir G. Young and Captain Thomson telling the Committee what would happen. ‘Let them place the convicts under civil government on some fertile spot in (what is now German) South West Africa’—under civil government, because, said Lord Beauchamp, ‘the outcasts of an old country will not serve as the sole foundation of a new one’⁴—words which point to something grander than a ‘felon’s work-house’. This plan was approved; so Captain Thomson went

¹ *Gentleman's Magazine* (1784), pp. 289 et seq.

² G. B. Barton, *Hist. of N. S. Wales*, vol. i. p. 466; *Journ. of H. of C.* (1785), vol. xl. p. 956; *28th Rep. of Sel. Com. on Finance*, printed in *Rep. from Committees of H. of C.* (1803), vol. xiii. App. L (1798).

³ But see *Hist. Rec. of N. S. Wales*, ii. 752–4.

⁴ *Journ. of H. of C.*, xl. 1162.

and looked for, but found no such spot.¹ Only one other alternative remained and that was to revive Sir J. Banks' proposal to the Committee of 1779 of Botany Bay in New South Wales.² The reasons which Sir J. Banks had urged in 1779 were that escape would be difficult, and that the colony would soon be self-supporting and, 'if the people formed amongst themselves civil government', a source of profitable trade. His soul, like Lord Beauchamp's, saw beyond the prison bars. Matra (1783), writing with Banks' approval, Sir G. Young (1785) and some one else³ coupled with Banks' proposal a suggestion to transplant American loyalists thither; quoted without acknowledgement from Harris and N * * *; and recommended Chinese labourers and South Sea Island women. Lord Sydney, who was Home Secretary from 1782 to 1789, was deeply impressed with Banks' scheme, and with the idea of importing Chinamen and South Sea Islanders, an idea which, though never carried out, was cherished for many years. Accordingly Banks' scheme won the day for two and only two reasons; something must be done, and there was nothing else to do.

The fateful decision was made on the 18th of August, 1786: an Act was passed early in 1787 setting up a criminal Court modelled on a Court martial: and Captain Phillip was made governor and autocrat of the new colony, whose limits were defined as extending from Cape York on the north, to South Cape (Tasmania) on the south, and from the 135th parallel of longitude, just west of which the great telegraph wire runs to-day, to 'the adjacent islands' on the east. In May, 1787, Phillip started with 212 marines under Major Ross, 28 marines' wives, and 600 male and 185 female convicts (or thereabouts). Seven-eighths of the convicts had been sentenced to a term of seven years, which was the shortest

or to Botany Bay were meant as penal substitutes for our former colonies.

Sir J. Banks who originated the Australian scheme was also imperialistic,

and Captain Phillip who carried it out (1787)

¹ *Hist. Rec. of N. S. Wales*, vol. i. part ii. p. 14; *Gentleman's Magazine* (1791), pp. 79, 80; *Hist. of New Holland* (1787), Eden's Preface, p. v.

² *Journ. of H. of C.* (1779), p. 311.

³ *Hist. Rec. of N. S. Wales*, ii. 359, 364.

term then known, and only one out of every thirty was a lifer.¹ Two or three convicts were Africans. Three volunteers went with him—namely Dodd, Daveney and Livingstone, two of whom were consumptives. Two years' rations were provided. A few cattle, sheep, pigs, poultry, goats and rabbits were shipped on board at the Cape of Good Hope.

*was also
imperial-
istic.*

Phillip had a vision of Empire and a plan for realizing his vision, 'As I would not wish convicts to lay the foundations of an Empire, I think they should ever remain separated from the garrison and other settlers that may come from Europe': and he classed ex-convicts with convicts.² An officer of the *Prince of Wales* transport wrote like Matra and N * * * : 'Perhaps the distant idea of replacing lost colonies might operate some way towards it.'³ Tench, a captain in the marines wrote: 'I hope the foundation, not the fall, of an empire will be dated' from May, 1787. All sailed with empire in their heads. Phillip, the most important of them all, was planning empire.

*As a sub-
stitute for
prison it
was inde-
fensible.*

Critics denounced the extravagance of this prison-scheme; 'it will be cheaper', said Ross, to feed the convicts on 'turtle and venison at the London Tavern': to whom Tench replied—'Undoubtedly, but where else can they be sent?' *The Gentleman's Magazine* and Colonel Luttrell supported Ross but did not answer Tench: and they were right as far as they went. The expense proved gigantic. Dalrymple alone soared above or dived below the cheap prison point of view: and he opposed the 'thieves' colony' with all his might, on the odd ground that it would usurp or disturb the East India Company's trade (which did not yet exist) in those parts.⁴

*Pitt and
Sydney
relied on
Banks and
Phillip,
who were
imperial-
istic.*

Did Pitt and Sydney take the wider view? They certainly took the narrower view, that it was necessary 'to remove the

¹ *Phillip's Voyage*, App.

² *Hist. Rec. of N. S. Wales*, I. ii. 53, 179.

³ *Authentic Narrative of the late Expedition to Botany as performed by Captain Phillips . . . by an Officer, &c.* (1789), pref., p. v.

⁴ *Serious Admonition . . . on the intended Thief Colony at Botany Bay* (1786).

inconvenience which arose from the crowded state of the jails of the kingdom'¹; nor did they express any other aim. But their actions belied their words. They were running a neck-to-neck race with La Pérouse. If they did not share Phillip's hopes, why did they make him governor of half Australia and a great part of the Pacific? Why did they and their successors lean on Banks, and take his advice in everything they did down to Banks's death in 1820? Had they not read Harris, De Brosse, or Callander, or even N * * *? If they had not, Banks had.

CHAPTER V

AUSTRALIA IN THE FIRST EPOCH

In his voyage to Australia, Captain Phillip made two important geographical discoveries. First, a little below the Cape of Good Hope, he hit on a steady west wind and current which took him almost without a tack to Tasmania. What this meant may be shown by the following table:—

Phillip discovered the western route to Botany Bay,

<i>Miles.</i>	<i>Voyage.</i>	<i>Arrival.</i>	<i>Time.</i>
1,200	Norfolk Island to Sydney	Aug., 1794	38 days
6,200	Cape of Good Hope to Sydney	Oct., 1792	38 days

People at home saw at a glance that it would be easy to go to Sydney, but hard to return; and this was what they wanted. Moreover, this discovery opened up a new trade route between New England (U. S.) and China or North-West America. New Englanders had tried this trade route in 1786, but without success; they regularly used it after 1792. Theirs were the first non-convict ships to call at Sydney for purposes of trade. East Indiamen, which still enjoyed exclusive rights in those seas, came two months

¹ King's Speech (1787).

later. In 1793 and 1794 two East Indian and four New England ships traded with Sydney, and it was long before the Americans lost their lead.¹

*and discovered
Sydney
where he
fixed his
colony,*

In writing 'Sydney' we have anticipated Phillip's second discovery. There are three parallel leaf-shaped bays, each of which runs from fifteen to twenty miles westward into New South Wales, and ends in one river: Botany Bay, where Phillip first cast anchor, is the southernmost of these bays and ends in the George; next comes the then unexplored Port Jackson, eight miles further north, which ends in the Paramatta; fourteen miles further north is Broken Bay, into which the Hawkesbury flows. Botany Bay has the broadest base and fewest lobes, and is therefore the worst harbour. Port Jackson, which is acute in base and apex and many-lobed, was described by Phillip as 'one of the finest harbours in the world, in which 1,000 sail of the line might ride in perfect security', and he fixed on a southern lobe, about five miles from the base, as the site of his settlement, and named it after his master, Sydney Cove. Thither he sailed from Botany Bay, La Pérouse sailing in as he sailed out. He thought afterwards that Paramatta, at the apex of the bay, might have been better for his purpose; so, he said, might Broken Bay, with its hastate lobes, and noble but treacherous river Hawkesbury; but Phillip had only a day or two to choose in, and never was a choice quicker or better. There never was a convict settlement at Botany Bay.

*without
native
consent or
opposition.*

No leave was ever asked of the native tribe which wandered around the three bays, or of its local groups. We read that natives seized our fish (if they were ours), and resented our settlement 'in their former territories', or 'in the few places where they could procure food'²; and we know that they

¹ See e. g. *Gentleman's Magazine* (1788), p. 1112.

² Captain W. Tench, *Complete Account of the Settlement at Port Jackson* (1793), p. 61; *Hist. Rec. of N. S. W.*, v. 513.

attacked stragglers. Phillip once saw 212 together, probably at some tribal or totemic gathering; but the attacking parties were never more than what 'two or three armed men' could easily disperse. In December the first native was kidnapped, with two strange results. One result was that friendly intercourse began, and the natives used to come in and out, exhibit what I have called their game of Aunt Sally, and inhabit a brick house, or in later days go to school (1815) close by. Another result was that in April, 1789, natives were found dead and dying along the seashore of smallpox. There had been no known cases of smallpox amongst us, though our medicine chests were full of smallpox germs for purposes of inoculation. It is said that smallpox raged throughout New South Wales south of the tropics from that date until 1845, and killed half the people.¹

In February a sub-colony was formed, under Lieutenant King, R.N., in Norfolk Island—a reef-girt, mountainous island about the size of the Isle of Sheppey, 1,200 miles away to the north-east, without grass, harbour, or then mammals other than rats, but with many birds, flax plants, and giant firs, like those of New Zealand, from which it is 500 miles distant. The existence of this sub-colony made it necessary to retain the frigate *Sirius* and the tender *Supply* for local use.

The first epoch of the history of New South Wales falls into three periods, which ended, roughly speaking, in 1801, 1810, and 1824. During this epoch government was intensely personal. There was no Council until 1824. Until 1824 the Criminal Court was composed of a judge-advocate, and six officers, all of whom were amphibious beings, half judges and half jurymen. From 1788 to 1810 the autocrat of this little realm was a naval captain, except during two brief interregna, 1792-5 and 1808-9, during

¹ E. M. Curr, *Australian Race* (1886), i. 208 et seq.

which the officers of a specially raised corps, called the New South Wales Corps, reigned. The advantage and disadvantage of the military régime was that there was always a coherent aristocracy round the throne. Indeed, the aristocracy cohered too closely for public interests. The naval officers were always on a pinnacle by themselves. The following dates should be remembered :—

<i>Dates.</i>		<i>Duration.</i>	<i>Periods.</i>	<i>Soldiers.</i>
1788-92	Governor Phillip	4 yrs. 11 mths.		Marines, 1788-92
1792-5	Lt.-Govs. Grose and Paterson	2 yrs. 9 mths.	Struggle for existence, 1788-1801	New South Wales Corps, 1791-1810
1795-1800 1800-6	Governor Hunter Governor King	5 yrs. 5 yrs. 11 mths.		
1806-8 1808-9	Governor Bligh Lt.-Govs. Johnston, Foveaux, and Paterson	1 yr. 5 mths. 1 yr. 11 mths.	Capitalistic struggle, 1801-10	
1809-20 1821-5	Gov. Macquarie Gov. Brisbane	12 yrs. 4 yrs.	Both struggles succeed, 1800-25	Temporary regiments of the line.

In the first period (1788-1801) food was the only problem.

During the whole of the first epoch food was the most important, and during the first period it was the only problem of State. When the second fleet arrived from England (1790) both settlements were on the brink of starvation, and letters crying for help and cursing the barrenness of the land went home in the very ships which brought help. Horror and pity for the prisoners (not for the marines) thrilled the readers of the *Gentleman's Magazine* and *Morning Chronicle*.¹ Indeed, but for the Cape of Good Hope and Batavia, whither Phillip sent for supplies, both settlements would have been wiped out as clean as the city of Sarmiento. The wrecks of

¹ Cf. G. Thompson, *Slavery and Famine, punishments for Sedition, or an account of the miseries and starvation at Botany Bay (1794)*; T. Pennant, *Outlines of the Globe (1800)*, vol. iv. p. 111, &c.

the *Sirius* and of a stowship were partly to blame ; so was the long voyage to the Cape of Good Hope via Cape Horn, and back by Phillip's route ; but over population, in the possibility of which pre-Malthusians (1798) rarely if ever believed, was also a cause both of this crisis and of the equally severe crisis in 1792. Dundas, who became Home Secretary in 1791, grasped the situation, and only one-third of the convicts who sailed to Sydney during this period sailed during the last two-thirds of the period. Indeed, during the great Napoleonic wars few came, and those the worst.¹ After Waterloo they began to come as in 1790, 2,000 per annum, and more than half were criminals of the mildest type.² But then they did not come fast enough. Another cause was the ill-success of State Socialism, for the State produced, exchanged, and distributed wealth. And the State was Phillip, the marines holding aloof ; and this was more than Phillip or any one man could be.

The first thing Phillip did was to set a hundred men to cut down trees, hoe the soil (for there were no ploughs before 1795, and only a few in the second period³), and to sow corn under the superintendence of Dodd and Daveney, first at Sydney, then at Paramatta. At the end of 1790 four or five other industrial centurions arrived, but only one was a farmer. At the end of 1794 the colony provided its own corn ; but at that date only one out of eight, and in 1801 only one out of thirteen acres of wheat-land belonged to the State.⁴ King revived the State's corn-lands in order to compete with monopolists ; Bligh neglected them, and in 1810 they ceased to appear in the returns. Flax, hemp, grapes, and hops had a similar history. The State, after

Phillip started State agriculture (which private agriculture ousted),

¹ D. Collins, *Account of the English Colony in N. S. W.* (1798), ii. 112 ; *Rep. on Transportation* (1812), pp. 9 and 10 in *Acc. and Pap.* (1812), vol. ii. p. 581.

² *Acc. and Pap.* (1821), vol. xxi. 459 ; (1823), vol. xiv. 639 give numbers and sentences, 1810-20.

³ *Hist. Rec. of N. S. W.*, ii. 510 ; v. 195, 292 ; vi. 155.

⁴ *Ib.*, iv. 473.

creating agriculture, was beaten out of the field by private producers.

State cattle, In pastoral industry the State was equally unsuccessful. Four months after landing, the State herdsman lost all the cattle except one cow; and the lost cattle were not found for seven years, and then they were wild, a hundred strong, and forty miles inland in what is now Camden county. They were not caught until Macquarie's last two years, when drought and theft had thinned them, and when tame cattle already exceeded 100,000, and wild cattle were not wanted. Fresh cattle were introduced in their place from the Cape and India, and in 1801 cattle in colonial pens numbered 1,200, three-fourths of which were State cattle.¹ As yet they were not articles of merchandise, but reserves against future famine.

State sheep (which officers' sheep ousted), Fresh mutton became food in 1796 thanks partly to the officers of the New South Wales Corps who began to buy sheep from needy settlers in 1793. In 1797 Spanish sheep were imported from the Cape by two officers of the New South Wales Corps in order to resell. The whole lot was offered to the State twice, and twice refused. So other officers — Foveaux, McArthur, and Chaplain Marsden — bought them, and by cross-breeding with the hairy sheep (which were till then the only sheep in Australia) produced woolly sheep. In 1801 woolly sheep were private sheep; private were to State sheep as ten to one, and of private sheep officers owned four out of every five. In that year Foveaux' and McArthur's herds were offered to the State; but the State hesitated, and its third and last opportunity irrevocably passed away. Thenceforth sheep-breeding became scientific, and the affair of private capitalists. State pigs and goats were dwindling in 1795, and had vanished in 1801. State herds compared to private herds failed, and therefore perished, or were transformed into private herds.

In 1795, when men were pinched for food because they

¹ *Hist. Rec. of N. S. W.*, iv. 473.

lacked mills, the State horse-mill, put up by a millwright who had come all the way from England for that purpose, struck two convicts as so unutterably bad that each went his way and put up a better. The most successful State industry was brickmaking ; then came houses, roads, and ships ; but in building ships, master-carpenter Livingstone and his convict-serfs got help from visitors. Sydney turned out its first schooner, the *Francis*, in 1793, and Norfolk Island followed suit with the *Norfolk* sloop in 1798.

The failure of State Socialism was due to the badness of forced labour. State labourers, we are told, did in two days what English labourers did in one ;¹ and when the State substituted task-work for work by the hour, good labourers ended their State day at 10 a.m., and worked for wages during the rest of the day.² As Phillip said, ' Scarcely ever had there been a thorough day's work obtained from them ; they never felt themselves interested.' When working at their gardens—for in Paramatta as in Utopia each hut had a large garden—or for wages, or as settlers, they were changed men. ' We are now,' they said, ' working for ourselves.'³ It was the same with the superintendents, most of whom were convicts. Master-fishers sold their best fish on the sly, and rural overseers looked chiefly after their own farms. Well did Phillip ask again and again for ' a few intelligent good settlers who would have an *interest* in their own labour, and in those who might be employed under them'. Without them, he said, the colony would never become self-supporting, nor could it expand, for convicts worked only in gangs, and under the eye of a task-master.⁴

Hardly was Phillip's back turned when his prayer was more than answered by the military lieutenant-governors who

¹ *Hist. Rec. of N. S. W.*, v. 296.

² *Ib.*, vi. 149 ; comp. Bigge's *Report* (1822), p. 68.

³ D. Collins, *op. cit.*, i. 250 ; ii. 202.

⁴ *Hist. Rec. of N. S. W.*, I. ii. 557.

and other industries (which private competition menaced).

He deplored the worthlessness of unwilling work and asked for interested settlers.

The officers acted as such, too zealously, began to display a zeal for industry which would have surprised Phillip. During the two or three years when they were the State they distributed the best plots of land and the best workers among their fellow officers who played boldly for their own hand: and when Captain McArthur was inspector of public works (1793-6), he guarded State interests in the same way as a cat guards cream. The interested free settlers for whom Phillip sighed were people unconnected with the State, such as private immigrants, ex-marines, or in the last and worst resort ex-convicts.

ex-convicts were the earliest and chief bona fide settlers, The first free settler was an ex-convict who took land at Paramatta in 1789, refused support from the State in 1791, and was the first to settle on the Hawkesbury, thirty miles away, in 1794. Others gathered round him. Each held one hundred acres or less in fee, subject to conditions of residence and improvement for five years, and thereafter to quit rents: and subject to the maintenance after the first year or so of the convicts whose services were 'assigned' to them. Early in 1793 we read of five immigrants settling on 'Liberty Plains', and at about the same time of eight ex-marines and many private soldiers of the New South Wales Corps settling in the 'Field of Mars' both of which settlements are now absorbed into the suburbs of Sydney. They too formed nuclei. Indeed two or three immigrants from England and a few soldiers used to take up land almost every year, but King thought them of less use than ex-convicts.¹ In 1803 there were (excluding 'officers') 328 free settlers, nine-tenths of whom were ex-convicts. These men started without capital of their own. Their head quarters were on the Hawkesbury, and though their farming methods were crude in the extreme, they were the corn-growers *par excellence*.

but quickly became labourers also, They, too, were the free labourers. No provision had been made for repatriating ex-convicts. In 1823 (wrote Bigge) all the older people looked on the colony as their home. But in

¹ *Hist. Rec. of N. S. W.*, v. 325.

the first period all hearts yearned after their English homes. So some ex-convicts became desperate and—imitating what a convict did in 1788—took to the bush, lived by robbery, and were outlawed like the bushrangers of a later date; two lived with natives (1791); one stole a boat and escaped with some convicts to Batavia, 3,500 miles away—where the pirate crew fell into the clutches of Captain Edwards of the wrecked *Pandora*¹; some worked their passage home or enlisted; and in 1794 three hundred worked as day-labourers in the hope of earning their homeward fares. Then commerce came and raised the wage rate to five shillings a day (1795): a bribe which induced them to put off their return for ever and a day. But who could pay such wages? How were wages to be paid?

There was no currency in the country except one small load of silver (1792) and copper (1801), which passed for twice its face value, a few Spanish dollars which invariably disappeared, and paper money consisting partly of notes received by officers from the paymaster, partly of receipts which were given by the storekeeper for purchases of food-stuffs and were usually tainted with fraud. Wage-earners spurned both notes and receipts, and demanded something immediate, something tangible, and something which the State did not give away. What possessed these three virtues? Rum. Who could buy rum? Officers' notes alone passed current with ships of passage: therefore officers alone could buy rum and convert it into the one and only wage fund. Lieut.-Governor Grose's first act of office was to buy 7,597 gallons of rum from an American vessel: and it was immediately after this purchase that settlers' sheep poured into officers' pens, and officers' rum poured down settlers' throats. Rum became the driving wheel of labour and every infant industry was floated in rum. Officers controlled the money-market, war lords became rum lords, and discharged the

and the officers supplied a wage-fund and became middle-men and traders,

¹ *Post*, p. 157.

function of middlemen and mortgagees, of banks of issue and credit banks. Rum ruled the roost, and 'Simon the Cellarer' was industrial autocrat.

(of which the War Office disapproved),

As soon as the War Office heard that officers were trading, it put its foot heavily down, but that foot being 12,000 miles away did little harm, and Governor Hunter, being gouty, was loth to put his down. Governor King, though gouty, did, and the only effects were—first, that Captain McArthur, chief of 'the commissioned hucksters', having winged his colonel in a duel for not boycotting the Governor, was sent home to be court-martialled (1801): and secondly, that the officers, being the only possible traders, continued to trade like Roman citizens under aliases, buying through an agent—usually Campbell of Calcutta—and selling through many agents, usually convict women, down to the date of their recall (1810). Captain King's shops and substitutes for coin began to dispute their monopoly in 1802, and the coin crisis was finally dispelled by Indian dollars which Lord Liverpool dispatched in 1813. After 1813 rum ceased to be an economic force.

and bought land and became large land-owners

Besides the social service which officers rendered as brokers and traders, they initiated a new departure which produced momentous consequences. Early in 1793 Lieut.-Governor Grose granted a hundred acres of land to each of his fellow officers who desired to cultivate it, and shortly afterwards made similar grants on a smaller scale to the rank and file. The authorities at home approved of these grants without anticipating the extensive private purchases to which they inevitably led. In 1795 there occurred the first glut of corn, and in 1800 twice too much corn was brought to the stores. Consequently, poor land near Paramatta came into the market, and was bought by the only men with ready money, namely the officers, who started large farms, turned them into pasture, and, as we saw, put fresh mutton on the market, bought stud-sheep and founded the wool-trade. Amongst

these officers Foveaux was first and McArthur second in 1801, McArthur owning 1,900 acres and 900 sheep. McArthur then bought Foveaux' farm and stock, and in 1803 owned 4,000 out of 18,000 acres of pasture land, and between 3,000 and 4,000 sheep. He thus became the largest shepherd-king, the next largest owning 1,500 acres. Now at this date corn-lands, actual and potential, were only 10,000 acres. Hunter, alarmed at the disproportion between corn-lands and sheep-runs, uttered futile anathemas against monopolies, against the decay of husbandry, and against traffic in land and growing crops. His language resembled the language of Henry VIII, but his spirit was the spirit of Jeremiah. Even King lost his head at first; declared that industry was going backward when it was going forward, and damned 'the basilisk eyes' of McArthur, who he said owned 'one-half of the colony', an absurd exaggeration. But at this date McArthur was already in England.

In England, meanwhile, a committee of Finance (1797-1801), advised the discontinuance of a system of dealing with felons which had cost £180 per felon, and was likely to cost more: and recommended further inquiry as to whether New South Wales was worth retaining.¹ Australia was *in extremis*, and it looked as though Australian colonization was doomed.

Then the second period dawned and men's minds changed. They forgot that Australia was a place of torment, forgot the expense, forgot those figures of 'gaunt famine, mad despair' which brooded over the scene, even forgot that the abandonment of Australia had ever been discussed, and began to turn to Australia as an inexhaustible source of wealth, and an impregnable tower of strength. Australia was *in excelsis*. The transformation was sudden and complete: and men ascribed it to the magic of one man, McArthur, but other men and other causes were at work.

¹ P. Colquhoun, *Police of the Metropolis*, i. (1796), p. 480; 28th Rep. of Select Committee of H. of C. on Finance (1798) in *Reports of the H. of C.*, vol. xiii. p. 389.

(which inspired alarm).

At home Australian colonization seemed doomed.

In the second period (1801-10) Australian colonization excited great hopes,

In the first place New South Wales had become important for blended purposes of war and commerce in a way which appealed with peculiar force to Englishmen of that time: and the transference of the colonies from the Home Office to the War Office (1801) pushed imperialistic views into the foreground.

(1) *because Sydney became a naval and commercial centre (prizes being captured)*

From 1793 to 1815 England was at war against France by sea and land, with hardly a break. In 1796, Spain joined France and drove English whalers out of South American waters. In 1798 these whalers transferred their industry to Australian waters, where whaling and sealing had been pursued with some success by the East Indian ships which brought convicts in 1791 and 1793. But South Sea whalers were only allowed to ply their trade in what were then East Indian preserves by an Act passed in 1798, of which they had not yet heard: so, thinking that fighting was safer than poaching, they turned privateers, and in 1799 two Spanish prizes were towed into Sydney and condemned. One was bought by a syndicate of officers who converted it into a trading ship. Meanwhile, 'in 1798, Hunter allowed a vessel of thirty tons to be built by some individuals to procure seal-skins and oil from Bass Straits.'¹ In 1800 the first customs-duty, the first rate, and the first volunteer force were raised. Sydney was becoming a naval and military, as well as a commercial centre.

(whales and seals being caught)

Whaling and sealing employed three hundred ex-convicts in 1806; some twenty small colonial ships did the sealing, and big English ships did the whaling, but the whales could only be sold in London or locally until 1813, and the seals only locally until 1819, after which the East Indian monopoly was abolished, except as to trade with China and in tea—exceptions which persisted until 1834. Thanks to this monopoly, American ships shared the wealth of the Australian waters.

(coal being quarried at Newcastle)

Its commerce in coal and wood was a small thing, but its own. Coal, which had been found at Hunter river in 1796

¹ *Hist. Rec. of N. S. W.*, vi. 145.

and 1798, figured in 1799 and 1801 as an export to Bengal; and in 1801 a sub-colony consisting of some twenty persons was planted at Newcastle, on the mouth of the Hunter, to work the coal. Timber, thanks to Hunter, was regularly exported after 1802 to England, where it was used in the naval dock-yards. In 1803, King wrote of timber as 'our only staple'.

(timber
being ex-
ported to
England)

In 1804, colonial ships discovered that sandal-wood could be got from Fiji, and King entreated the Government to enable them to sell it in China: but the East India Company were inexorable. They did nothing themselves and prevented others from doing anything. 'Strange to say', said King, 'every means is taken to throw that object into the hands of the Americans.'¹ In spite of the prohibition, both Campbell and McArthur smuggled sandal-wood from time to time into Chinese ports; but the principal trade remained in American hands. King bought salt pork from Tahiti in 1801: and trading mission-ships directed by Marsden improved what he initiated.² This was the germ from which, in the far future, Auckland was destined to develop her Polynesian trade.

(and
sandal-
wood being
exported
from Fiji)

Secondly there was a recrudescence of French rivalry. Two French ships under Baudin arrived at Sydney in 1802. King, suspecting designs on Tasmania, urged a settlement at Port Phillip—which Murray discovered in January (1802) and where a year later Grimes discovered the Yarra Yarra (1803) on which Melbourne stands³; and in 1803 King sent a handful of convicts and soldiers from Sydney to Risdon near Hobart, on his own responsibility. Collins led a new batch of convicts and soldiers from England to Port Phillip (1803); missed the Yarra Yarra; cheerily built his house on the sands; and was compelled by want to remove it a few months later to Hobart. A similar settlement was planted at York near Launceston (T.) in 1804; and an easy way

(2) because
of new
French
rivalry
(which
caused
colonies
to be
founded at
Hobart,
Port
Phillip,
and Laun-
ceston)

¹ *Hist. Rec. of N. S. W.*, v. 627.

² *The Queen Charlotte and Active.*

³ Labillière, *Early Hist. of Col. of Victoria* (1878), vol. i. chs. v-vii.

was found from Hobart to Launceston in 1807, and made into a road in 1818. Meanwhile, in 1805 and 1808, the hunger-fiend emerged from his closet, and Collins offered a high price for kangaroos. Masters sent their assigned servants into the bush to hunt; prisoners, too, 'were sometimes permitted to disperse in search of subsistence'¹, and the Tasmanian Highlands became a pandemonium of bushrangers until 1818. The word 'bushranger' is Tasmanian, and dates from 1808.² Tasmanian bushrangers—unlike those of New South Wales and Norfolk Island—found it easy to live by hunting, and it was through their exploits that the natives became few and lean, and that colonists learned bushcraft and pushed inland.

(*Norfolk Island being disestablished*);

While peopling Tasmania, the Home Government decided, in the teeth of King's advice, to unpeople Norfolk Island on the score of expense. Yet Norfolk Island fed itself before Sydney did. The transportation of the Norfolk islanders, many of whom were ex-marines, to Tasmania entailed much cost and hardship, and occupied nine years. Twelve years later what was done and undone was redone, and Norfolk Island was once more a penal settlement.

But to return—New South Wales had blossomed into four daughter colonies—Norfolk Island, Newcastle, Hobart and Launceston—in spite of irrefragable proof that its moments were numbered. Sheer jealousy had stimulated the dying man to make abnormal signs of vitality.

(3) and because of Banks' faith,

And lastly, three men saved the state. Banks tended the sacred flame, saying to minister after minister in his idealistic way, 'I see the future prospect of empires and dominions which now cannot be disappointed. Who knows but that England may revive in New South Wales when it has sunk in Europe?'³ King restored the sick commonwealth to health

King's economy,

¹ John West, *Hist. of Tasmania* (1852), i. 41.

² *Hist. Rec. of N. S. W.*, vii. 189.

³ *Ib.*, iii. 202, 532.

and vigour. Cattle and sheep—hitherto little more than a store of wealth—became capital: and were distributed to settlers tentatively in 1804, and to all who could buy in 1806. Each 'district' was given leasehold commons of pasturage over adjoining State lands. The success of this policy was proved by its progressive adoption. Thus in the third period Macquarie only retained 5,000 State cattle as a threat to monopolists, and in order to train stockmen, and State sheep ceased to exist. Stock-raising became a private concern, and famine-prices gradually dropped to normal as the following price-list will show.

<i>Date.</i>	<i>Price of Cattle.</i>	<i>Price of Beef, per lb.</i>
1799	£80	none
1802-3	£46 15s.	3s.
1806	£28	2s. 6d.
1809	£28	1s.
1810	?	9d.
1820	£8 to £10	5d. to 7d.

In 1802 King turned the State store into a State shop in which corn was legal tender. Locke and Adam Smith had approved, and a strong party in the English House of Commons advocated (1822) the corn standard. King actually tried it: and although the door of the State shop creaked on its hinges, so that a Hawkesbury settler spent three days and three nights in buying one article, State competition broke the monopoly of the 'commissioned hucksters', and was after 1806 displaced in turn by competitive capitalists, as we shall see. King, too, opened the first (Paramatta) factory which took wool and other raw material from private people, to whom it returned by way of payment much of the resulting manufactures. This factory was also undersold after 1806 by private imitators. In shop and factory, State competition cleared the way for private competition. King made the 'assignment' of convicts' services to free settlers in return

for their keep systematic. Indentures were introduced, and the wage-rate when the 'State day'¹ was done was £ 10 a year.² This measure was one cause of the high minimum wage which has always prevailed in Australia. It also dispersed people from a capital which has always suffered from congestion, and depauperized Sydney as the following table will show.

<i>Date.</i>	<i>Men on the Stores.</i>	<i>Men off the Stores.</i>
1800	3,530	1,122
1801	2,702	3,273
1806	1,445	4,669

When he came, three-fourths of the colonists were State-fed; when he left, three-fourths fed themselves and the other fourth paid in timber and coal for much of what they ate. Well might men forget how nearly the struggle for existence failed. All fear of bankruptcy was dispelled by King's unflagging zeal.

and McArthur's agitation about wool, And McArthur put new life into the State by opening up vistas of illimitable wealth. He arrived in England in 1801, at a critical moment. England was becoming richer and richer every day by means of the export of cloth. She had capital, machinery, and workpeople; she only wanted more wool. Wool poured in from Spain at a steady rate of five million pounds a year; and the driblets which began to trickle in from Germany multiplied themselves seventyfold between 1800 and 1825, when they attained their maximum. And the cry was still for more wool. Wool was at the bottom of every question: of the war question, because war menaced the foreign supply and produced from time to time wool famines; and of workhouses and apprenticeship, because the labourers in the factories were often paupers and children. Every line of the Act of Union was stuffed with wool. Committees sat and debates agitated the question of the hour

¹ *Ante*, p. 55.

² *Hist. Rec. of N. S. W.*, vi. 153.

It was at this moment that McArthur landed and offered to raise in New South Wales all the wool which was then imported from the Continent, if he might only 'have a few shepherds', and possess some of 'the unlimited amount of luxuriant pastures with which that country abounds'. Every ear was pricked. Men were astounded. McArthur was hailed by some as a saviour of society. Even Banks, who looked at McArthur through official eyes and therefore askance, offered sheep-walk easements in lots of 100,000 acres each, resumable when wanted for 'private property', or exchangeable for lots further off. The Privy Council endorsed Banks's views, which were however impracticable without legislation. Strangers asked, 'Who is McArthur?' and hearing from his enemies that he had made £20,000 in ten years, out of a country which was said to live on charity, resolved to sail thither in order to compete with this new Jason in bringing back the golden fleece. The magic word 'wool' stopped the mouths of the generals, who allowed McArthur to leave the army unconvicted and return to Sydney as a private capitalist. He returned in 1805 with authority to pick and choose 5,000 acres 'in perpetuity with the usual reserve of quit rents', and thirty convict shepherds.¹ Nor did he return alone. Two Blaxlands, ex-captain Townson, Dr. Townson, Davidson, Short, and one or two other capitalists sailed on the same errand with a similar authority. The history of Sydney turned over a new leaf. The invasion of capitalists began, and their aim was not to avert ruin but to win untold wealth. These budding millionaires thought in continents, while former emigrants had thought in acres. Nor would they hug the shores like those who went before them, but push boldly inland, expand year by year, and open up the vast interior with woollen key. McArthur tried to float a company for this purpose, but the home authorities disapproved, so these seven or eight model

(which caused the invasion of capitalists).

¹ *Hist. Rec. of N. S. W.*, v. 173, 365, 398, 661.

pioneers went out to compete with one another. Every prospect promised success. McArthur only saw one rock ahead, and expressed a fear that the omnipotent sea-captains who paced the quarter-deck at Government House, Sydney, would wreck the scheme.

*King
welcomed
the
capitalists,*

King's term had only a year to run. Accordingly, when he heard that McArthur had picked out the very pastures occupied by the wild State cattle, he granted them promptly, but subject to the approval of the home authorities. Davidson and G. Blaxland met with equally prompt treatment. Then King sold them State sheep and State cattle, and they opened shops in Sydney—with what results may be seen in our price-list on p. 63.

*Bligh
minded his
own busi-
ness,*

In 1806, King was succeeded by Bligh, the famous grim sea-captain, against whom the men of the *Bounty* mutinied (1789).¹ Bligh began by sending King's officials packing, and putting in his own. He then turned farmer, and stocked the three small farms, which he bought upon the Hawkesbury, thus:—pregnant State sows were driven thither, deposited their little pigs there, and then after six weeks waddled back, childless, to the State farm. As with the sows so with the cows. And this is how Bligh's oxen returned the call which the State cows and sows paid. One day, Bligh's bailiff thought that nine of his kine looked lean, so he drove them up to the State farm, left them there, and drove nine fat State kine back. Bligh's cleverness would have made the unjust steward green with envy. But he was prejudiced as well as clever. McArthur approached Bligh with the best scheme ever devised for catching the wild State cattle by commission. Bligh refused because it was 'self-interested'. He thwarted the Blaxlands at every turn, because he said that those wicked men acted on 'a principle of buying as cheap as they can and selling dear'.² Clearly this governor meant to run full tilt against private enterprise, and more especially

*and
thwarted
the
capitalists,*

¹ *Post*, p. 67.

² *Hist. Rec. of N. S. W.*, vi. 354, 358.

against capital. He ordered a line of houses built in Sydney on land leased for that purpose by Hunter and King to be pulled down, on the ground that they encroached on Phillip's building lines. Why should Hunter's and King's leases estop Bligh? Dr. Townson—after seeing his brother wait one year and a half, and after vainly waiting ten months for land and cattle, wrote, 'Our spirits are broken and our fortunes injured before we even begin.'¹ And for him the end was not yet! It looked ugly when these men, all of whom brought with them promises of land, wrote, 'As soon as the real state of the colony is known, your office will not be troubled by many respectable men with capital soliciting a grant of land. I hope, sir, you will give the necessary orders that the promises held out by His Majesty's Ministers may be fulfilled.'

All these men were opposed to McArthur, at whom Bligh *especially* *McArthur.* could only bark thus: 'You have got 5,000 acres of land in the finest situation in the country, but by God you shan't keep it.' When Bligh began to bite McArthur, he used not his industrial incisors but that dog-tooth which he had hitherto fleshed only on sailors and Irishmen. The sailors of the *Bounty* mutinied and turned him adrift on the Pacific 3,300 miles from Timor, which he reached (1789).² Eight Irishmen (five of whom were not and never had been convicts) were accused of sedition, tried, acquitted—most of them—and then sent by Bligh in chains to sub-colonies as serfs (1807). What cared he for Habeas Corpus? Bligh then persecuted McArthur, a man born to shine in many spheres of life, but not at the stake.

In the first bouts McArthur came off best: but one day Judge Advocate Atkins—who knew no law, who was heavily *Bligh's* *persecu-* in McArthur's debt and when dunned used to write back, *tion of* *McArthur* 'Viper, you bite a file'—sent an unsworn constable to arrest *led to the* *Great* *Rebellion.* McArthur for disobeying an unserved summons. McArthur submitted, but on Atkins's refusal to say what offence he was

¹ *Ib.*, vi. 571.

² *Post*, p. 158.

accused of, challenged Atkins's competency to sit on the bench on the ground of interest. Atkins's position in the Court being half juryman, half judge, the challenge was reasonable, and the six officers, who with the Judge Advocate constituted the Court, refused to tender to their colleague the oath without which the trial could not begin, and McArthur was free again. Bligh recommitted McArthur to gaol for escaping from that custody in which he had never been lawfully confined, and invited the six officers to Government House 'charged with certain offences'. Had they obeyed they could not have been tried, because there were not six other officers in the district. They might also have disobeyed the invitation—for it was only an invitation—with impunity. They did neither. They obeyed, with interest; and next day, on January 26, 1808, Johnston, who as senior officer on the spot was entitled to act as Governor in the Governor's absence, after ordering the release of McArthur, marched not only with the six officers but with all his corps, colours flying and band playing, to Government House, pulled out Bligh from under his bed, placed him under arrest, and reigned in his stead. Such was 'the great rebellion' or rather *coup d'état* of 1808, and assuredly of all *coups d'état* it was justest and gentlest. Bligh posed as 'Charles the Martyr,' and enjoyed the rôle. No one was hurt, no one grumbled, except a few free settlers and dispossessed officials. It was the first and last statesman-like act which the officers ever perpetrated. Johnston immediately communicated what had occurred to Colonel Paterson, who was at Hobart and replied that he would return instantly and become acting Governor, but, being a lazy man, took exactly a year in returning. Johnston was not industrious; for after faking-up an *ex post facto* requisition, he spent two and a half months in composing his apologia to Lord Castlereagh, who must have sniffed stale Jacobinism in every line of that windy composition. Moreover, he made the hearts of the capitalists

sick once more with hope deferred, and, after promising to Dr. Townson his often promised land, allotted it to an absentee seventeen-year-old son of his own. Colonel Foveaux, who happened to come upon the scene in July, relieved Johnston, recognized the *status quo*, and distinguished himself by ordering the free settlers on the Hawkesbury to attend a general muster thirty miles away while harvesting. A year later the 2lb loaf which had been 4*d.* went up to 11*d.* Colonel Paterson, who arrived in 1809, also recognized the *status quo*, conferred on officers immense preemptive rights over imported rum, and did nothing else. In December, 1809, the whole New South Wales corps was superseded by a regiment of the line under Colonel Macquarie, the new Governor, a hundred of the old corps settling in the country as veterans or *invalides*, under three of their old officers.

Colonel Lachlan Macquarie, the first military Governor of New South Wales, had orders to reinstate Bligh for an hour or two; but Bligh, having given his word of honour to sail straight home, had embarked nine months ago on the *Porpoise*, and chuckling over his 'finesse', as he called it, was still engaged on a pacific blockade of Hobart. 'It is impossible,' wrote Macquarie, when, after five months' effort, he finally shook off this old man of the sea, 'to place the smallest reliance on the fulfilment of any engagement he enters into.' Macquarie was also ordered to send Johnston home, but Johnston and McArthur were already homeward bound to face the music. Johnston, after being court-martialled for mutiny and cashiered (1811), returned as one more private capitalist (1812). McArthur, who could not be tried, was detained in England, eating his heart out, until 1817.

Macquarie inaugurated the third period; and the past was once more spurned or forgotten. Macquarie wrote of the preceding periods as periods of 'infantine imbecility'. Commissioner Bigge noted with amazement that 'some regulations of so early a date as 1802' were actually

*In the
third
period
Governor
Macquarie*

*introduced
new ideas*

enforced in 1817. Even so Blackstone wrote of the laws of Ine. The sea-captains had been very lonely, and had only struck shallow roots in the country.

*or old ideas
which he
thought
new.*

There was one tradition of theirs to which Macquarie adhered, and that was their generous treatment of ex-convicts. Phillip appointed convict constables; Hunter made Barrington, who 'left his country for his country's good', chief constable, if not magistrate¹; King hobnobbed with ex-convicts Bellasis and Fulton; and each of these actions had provoked wrath among the soldiery. Macquarie made ex-convicts magistrates, and treated them as gentlemen—conduct which was denounced by men like Marsden and McArthur as 'degradation'; but ex-officers were no longer a powerful political caste. A few officers murmured, and irritating legal distinctions between ex-convicts and free men survived until 1828. The only singular thing about Macquarie's treatment of ex-convicts is that he believed that he was striking out a new line when, for once in his life, he was treading in the footsteps of his predecessors.

*He insti-
tuted banks
and
abolished
mediaeval
licences
and price
lists,*

Very real changes were made. Loans, hitherto penalized, were encouraged by the institution of the New South Wales Bank. Licences to trade were abolished; so were the old price lists, except in the case of corn, for until Brisbane's time corn was bought by the State at a fixed price instead of by tender, and it was bought badly, because Macquarie was not an economist like King. Sydney leaped at a bound from the depths of the Middle Ages into the nineteenth century. The new force of competition, which came in with the capitalist invaders, put these old-world weapons out of date. The State retired from the industrial stage, where it was superfluous, and devoted itself to the task of organizing a new civil court under a real judge with real lawyers, to police, to building, and map-making. In building barracks for convicts the old ideal of a garden city was cast aside, and the

¹ *Hist. Rec. of N. S. W.*, iii. 474, 730.

convicts were re-concentrated until Brisbane re-dispersed them. Turnpike roads were built. But map-making, as distinct from chart-making, was the newest feature of the third period.

Macquarie first directed his map-making instincts to the dwellers on the Hawkesbury. The Hawkesbury had just risen its fifty feet or so in a night, and swept away the corn on which the country depended (1809). Corn growers at that date dared not grow more than was wanted for flour, because distillation was illegal before 1819; consequently one calamity was enough to conjure up the hunger-fiend while flour was being fetched from India (1810) or Tasmania (1816). Macquarie visited the Hawkesbury, pointed out hills out of reach of its floods, and bade the settlers occupy new townships on these heights, or else forfeit all claims to future charity.

His next step was for the benefit of the new capitalists who, though they came in year by year, can hardly be traced in the census of the people. Thus, Macquarie's figures for 1819 give 27,294 inhabitants, of whom one-twentieth were free immigrants, one-fourth ex-convicts, one-fourth children, and the rest were bond. Grown women were to grown men as one to three. The free immigrants were just 100 more than the soldiers; yet they transformed the colony, as the following meagre extracts from the Domesday Books show:—

<i>Date.</i>	<i>Owners of over 1,000 acres.</i>	<i>Ex-convict ditto.</i>	<i>Number of Freeholders.</i>	<i>Ex-convict ditto.</i>
1803	7	?	583	464
1807	15 (cā)	?	737	500 (cā)
1813 ¹	31	1	{ a little }	?
1821	81	6	{ over 1,000 }	?

'Latifundia' were multiplying, and the new landed

¹ *An accurate List of the names of the Landholders in New South Wales* (London), (1814).

aristocracy comprised new-comers, ex-officers, and a few ex-convicts. In 1813 Cumberland County was full to the brim, and graziers were just beginning to overflow into Camden County. Macquarie encouraged the overflow, and directed the pent-up waters into new channels.

*and made
new routes
across the
mountains,*

His predecessors spoke with bated breath of the Blue Mountains, which stretch north and south between 40 and 140 miles west of the sea, as an impassable barrier beyond which mortals could not penetrate. In 1813, G. Blaxland, the capitalist immigrant, W. C. Wentworth, who was colonial born, Lawson, a lieutenant of the veteran company, and Surveyor Evans discovered that route across their crests along which the road and rail still go—from the Nepean to Bathurst; discovered, too, the rivers Macquarie and Lachlan (1814), which branch off from near Bathurst west by south and north by west on their mysterious ways. Macquarie made the route into a road (1815), and hardly was the road built when graziers drove their flocks to the new pastures on the tableland. A second similar group, among whom Hamilton Hume, a colonial-born grazier, was pre-eminent, explored the rivers Wollondilly, Shoalhaven, and Clyde, on the south-west (1814-22), and discovered lakes Bathurst and George, on the summit of the great range (1817), and easy passes from the Upper Wollondilly to Bathurst. A State road, the germ of the great south road, was built along this track in 1820, and the explorers and their friends took up new land between these rivers and lakes. It was not until 1820 that a stock route from Sydney to Newcastle was discovered by Bell and some other settlers. Until 1820 the sea route was the only route to Newcastle. At the close of the third period three land routes led north, west, and south-west from Sydney, and each was a hundred miles or more in length.

*and sent
Oxley on
his great
explora-
tions.*

In 1817-18 Surveyor Oxley essayed a bolder flight; traced the fateful rivers Lachlan and Macquarie to points 300 miles distant as the crow flies from their sources, and 350 miles

distant from one another, where they seemed to lose themselves in infinite inland seas. On his way back he noted Wellington Valley, crossed the mountain barrier between the Macquarie and its easterly sister-streams, admired 'Liverpool Plains' at the headwaters of the Conadilly, discovered the Conadilly and Peel (but not the Namoi in which both unite), crossed the great range 200 miles north of Sydney, explored River Hastings and Port Macquarie, which was colonized by convicts in 1820, and rode home to Newcastle. Oxley's tours are the first of those heroic inland tours which redeem Australian history from its monotony, and surround it with the halo of romance.

The prosaic importance of these tours is that they represented a new policy. Hitherto convicts in Bathurst and the south-west capitalists pushed forward to the front. Inland exploration was now for the first time the immediate prelude to colonization. And Bathurst was the earliest scene of nomadic occupation. 'Tickets of occupation'—or land licences instead of land purchases—were already in vogue in Tasmania. Many of those who drove their flocks to Bathurst in 1816 did so because Oxley told them that it rained west when it was fine east of the great dividing range (as Bigge called it), and because Macquarie urged them to go to and fro¹. Of those who went to stay many became absentees, living most of their time in Sydney. The pastoral industry became unsettled, temporary, and managed from afar. The nomadic phase—which squatting at first assumed—coloured Australian land-tenures for the next thirty years. Its absentee phase led to the formation of mammoth English companies in the next epoch. But nomadism and absenteeism were only temporary characteristics of the new principle of expansion which now, for the first time, commenced operations.

Hence arose nomadism and absenteeism and a new expansion,

The new principle only demanded motive, space, and men,

¹ W. C. Wentworth, *Stat., Hist. and Political Description of the Colony of N. S. W.* (1819), ed. 1824, i. 208; Bigge's *Report* (1823), p. 14.

*stimulated
by the
'romance of
the wool
trade',*

*by the
conception
of Aus-
tralia as
one coun-
try,*

*and by new
ideas about
emigration,
which
affected
England
in 1817,*

and if it got what it required was bound to work unceasingly, automatically. The motive was wool. Wool was already 'the only source of productive industry from which settlers can repay the mother country'.¹ Wool imports into England from New South Wales stood in lbs. at three figures in 1810, five in 1815, six in 1821, and seven in 1829. Yet in 1829 the wool trade was still in its infancy.

The space in which the new principle was meant to operate was the whole continent, which now received a new name, and was baptized Australia, a name used, as we saw, by Quiros and Dalrymple for other portions of what was believed to be the great south land. Foreign naturalists like Zimmerman (1810) used Australia in the sense of Oceania. An English naturalist named Shaw (1794), Flinders (1814), who first proved that Australia was one island and not two islands, and Wentworth, the writer (1824), diffidently suggested the new name, Australia, for the island continent. Macquarie (1817) urged the adoption of Flinders' suggestion, and an Act passed in 1824 sealed its triumph. Still, in the Forties, Lord J. Russell, Lord Derby, Lord Grey, and Gladstone, Pridden (1843), Hodgkinson (1845), Atkinson (1847), Dunning (1847), the Twelve-Year Resident (1849), and the Minute of the Privy Council which invented the new title 'Governor-General of Australia' (1849), wrote of New South Wales as a part of New Holland, just as Banks, Bigge, and Bellinghausen (1831) had done. P. P. King (1826), Stokes (1846), and Jukes (1847) wrote of Australia. This new name implied that English people, if they could, meant to own and spread over the whole continent. But the intention was as yet half-formed, dim, and dreamlike.

A new supply of Englishmen was obtained through the dawn of a new idea. England definitely broke with her prejudices about population. Ante-Malthusians had been anti-Malthusians. Eden, Colquhoun and the Committee of

¹ Bigge, *op. cit.* (1823), p. 18.

1798-1801 bemoaned the loss to England of labourers by the export of criminals. Twenty years later these laments read like bad jokes. In 1817 the Poor Law Commissioners attributed the terrible poverty which succeeded Waterloo to a 'redundant labouring population'. Such a phrase would have sounded like unintelligible blasphemy to men of the seventeenth and eighteenth centuries. Henceforth, Englishmen looked on emigration not as a punishment for crime, but as the means of preventing poverty.

Again emigration began to be a privilege. The first ^{and} presages of this changed view occurred in a letter from ^{Australia} Sir R. Peel, given in the *Report* of 1812: 'No persons are ^{in the} allowed to go out as free settlers unless of sufficient property ^{second} to establish themselves there without assistance of Govern- ^{epoch.}ment.' Hitherto they required the spur, now the bit. The second presage was contained in Lord Sidmouth's saying: 'The dread of transportation had almost entirely subsided, and had been succeeded by a desire to emigrate to New South Wales.'¹ But it was only in the second epoch that this new spirit was carried to its logical conclusions.

Again in the last year of the first epoch W. C. Wentworth proposed a system of sending free settlers from England to New South Wales. The immigrants were to become peasant proprietors, not labourers, and the scheme, though started with some aid from English rates, was to rely for its continuance solely upon the quit rents paid by the new settlers. Human beings were to be paid for by the produce of land sales. When we read this scheme we feel as though we were three chapters ahead of that which we now conclude.²

¹ *Hansard*, June 3, 1818; comp. *ante*, p. 45 n¹.

² See, generally, James Bonwick, *First Twenty Years in Australia* (1882); *Discovery of Port Philip* (1856); *Romance of the Wool Trade* (1893); Ida Lee, *The Coming of the British into Australia* (1906); and the authorities mentioned in the notes to this chapter.

THE second epoch of Australian history stretches in one unbroken line from Sir T. Brisbane (1821-5) to Sir C. Fitzroy (1846-55). It was full of political excitement from the time when the first nominee Council, the first trial by jury, and the freedom of the press—which *The Australian* was the first newspaper to enjoy—rang in the new era (1824) to the time when the squatting laws, the abolition of convictism, and the first grant of representative institutions rang it out. It was not personal. The coming and going of governors were ceremonies rather than events. Indeed character counted for little—except in the case of two governors and one or two explorers. Two governors of real distinction adorned this epoch, Sir G. Grey and Sir G. Gipps. Grey, 'one of the Tetragonidae, built four square solid, as one fitted to strongly meet the winds of heaven and the waves of fate,' staved off ruin from South Australia and from New Zealand: and his scientific study of Australian blacks and unique sympathy with the Maori made him the first of a new race of governors. Gipps began his career in New South Wales by confirming the death sentence on seven convicts or ex-convicts who had killed black men. Such severity was unheard of since Macquarie's time, and then the offender was one convict. A year later he dealt as sternly with black men who killed white men. He steered the ship of state unerringly through a great commercial and agrarian crisis, and would not allow citizens to evade their debts to the State. King and Gipps were the only financiers whom New South Wales had yet seen: the former drove the wolf from the door, the latter put sharks to flight: the former made his colony solvent, the latter made it honest: with the former, colonial self-dependence began, with the latter it was finally established. But duns and just stewards are rarely popular; moreover, Gipps was unsympathetic towards representative institutions which were overdue, and those brilliant exponents of the new democracy—Lowe, Wentworth, and Lang—never grasped the economic

The second epoch was peaceful, political, and impersonal,

but for Sir G. Grey,

Sir G. Gipps,

agrarian or financial problems of the day with half his clearness, so he was hated more than ever, because he was right and they were wrong in matters requiring mind.

*and certain
explorers
by land.*

Passing from statesmanship to exploration, sea-surveyors like P. P. King (son of Governor King) and Stokes did useful but minute work. The land-explorations of Hume, Cunningham, Sturt, Mitchell, Roe, McMillan, Strzelecki, Eyre, Leichhardt and Kennedy are historical landmarks and were on an heroic scale. Indeed all these men were heroes, in the classic sense of men who made the unknown known and the uninhabitable habitable; but only one of them was a hero of romance, and he was Sturt.

*It was an
epoch of
dispersion
and
extension.*

In the second epoch new seed-plots or midden heaps were planted as far as far could be from Sydney; and those which were already planted spread as far as they could spread, and in some cases grew into one another. The first process may be described as a process of dispersion, or the deliberate opening up of new centres; the second process as almost unconscious extension from a single centre. Dispersion was invariably preceded by little maritime discoveries and involved mighty political issues. Extension was invariably preceded by great discoveries by land and was solely due to the simplest economic causes. When the curtain fell, both dispersion and extension were incomplete—like broken fragments and half-told tales; for new interests and events intervened and brought the old drama to an unexpected end which was also a beginning.

*There were
four
motives for
dispersion:
(1) to
segregate
bad con-
victs, e.g. at
Brisbane,
1824;*

There were four main motives for dispersion. First, the worst convicts—including the reconvicted—had to be banished from the haunts of free, busy, and prosperous men. Bigge's *Report* (1823) may be paraphrased thus: 'Keep sheep and goats apart; hide ugly spots away in Port Macquarie, Macquarie Harbour (T.), Moreton Bay, Port Curteis, Port Bowen, or anywhere out of sight.' So Oxley went to Port Curteis, which he condemned; went to Moreton Bay, where a shipwrecked Englishman who had

been living with the blacks pointed out to him Brisbane River, which the nautical surveyors failed to find, and the worst convicts were sent to Brisbane (1824), to Macquarie Harbour (1822) and to Norfolk Island (1826). They were already at Port Macquarie (1820).¹ On the arrival of free settlers these birds of omen withdrew, from Port Macquarie between 1830 and 1840,² and from Brisbane in 1840. In Tasmania, Port Arthur on Tasman's Peninsula was substituted for Macquarie Harbour.

Secondly, the old, undying fear of France still smouldered. Western Port (1826-8)³ was to some extent an effect of extension but was originally occupied for the same reason as that for which Tasmania was occupied. In the west, Albany (1825-30) and, on the north, Melville Island (1824-9) and Raffles Bay (1827-9) had a similar origin. All were convict settlements. In every case the founder of the settlement was ordered to snatch these scenes of P. P. King's surveys if possible from the French. For the Frenchman was once more abroad—armed with medals and instructions to promote science and commerce—in the person of that fine, disinterested explorer, Dumont D'Urville (1826-8). When D'Urville's work was done, all these settlements were abandoned except one, and the exception proved the rule. The Swan River Settlement (1829) comes under our next heading, but it was founded under the influence of the same scare: said Lord Ripon—'The present settlement of Swan River owes its origin to certain false rumours of the intentions of a foreign power to establish a colony on the west coast of Australia';⁴ so in 1830 Albany, instead of being abandoned, was purged of convicts and transferred to Swan River and they twain became Western Australia.

Thirdly, there was the motive which animated the founders of Swan River; a motive which was partly idealistic, partly practical.

¹ *Ante*, p. 73.

² *H. of C. Committee on Transportation* (1837), p. 84, and evidence of Forbes and Mudie. *Post*, p. 90.

⁴ *P. P.*, March 8, 1833.

(2) to forestall the French, e.g. at Western Port, Melville Island, and Albany, 1824-9;

(3) to carry out theories of colonization,

*e. g. at
Swan
River,
W. A.,
1829;*

In the background there was Coleridge's dim ideal of a 'colonization of hope, not of despair, . . . as a duty . . . God seems to hold out his fingers to us over the sea'; in the foreground there were men bent on founding colonies as the old Greeks did, purposefully and systematically. These colonists meant to purify themselves from pauper and criminal associates, do without State money, and be self-supporting. They were not Utopians, but capitalists, who wished to transplant a bit of old England to new soil and make the operation pay. They relied on economic self-interest, joint-stock companies, and land-and-labour-exchange schemes. The State was to buy population, labour, and capital, by selling land out and out for money—not paid to the State but—spent on improving the land or in importing young labourers and women. If in three years 30s. was spent on twenty acres, the twenty acres became freehold. The price was low and fixed, and the freehold absolute. The South Australian and New Zealand Companies illustrated a later version of the same views. Theories work best in a vacuum; and Western Australia was the nearest approach to a vacuum in this imperfect world. Yet success was but partial. T. Peel, the promoter-in-chief of the Swan River scheme sank £50,000 of capital, landed 300 indentured labourers at his own expense, and received 250,000 acres: but his capital was poured out upon the sand like water and his labourers melted away.¹ Only the soil—most of which was barren—remained. Goodman, one of his best men, scoured the country far and wide and declared that it 'was nothing but sand and rock', that 'everything they had sown soon after it came up died and withered away', that 'nothing whatever would grow to be of any service to the settler', and that 'the country would never support either men or cattle'; and flitted to Tasmania.² Peel had not got the right sort of

¹ F. C. Irwin, *Western Australia* (1835), p. 38.

² Official Letters from Col. Arthur, Nov. 8, 1829 (Record Office).

land or of labour : so he sold such of his land as was saleable at a ruinous loss, and spent the proceeds in buying those necessaries which he had intended to produce.

Most of the settlers who came in 1829 were similarly disillusioned. They were fed chiefly from Tasmania until 1832, when the population which had been 4,000 sank to 1,500. Then the colony fed itself and its prospects brightened. Better pastures were found east of the Darling false-range, along the upper reaches of the Swan; and York, ninety miles from the Swan's mouth at Fremantle, became the pastoral capital and was soon united by road to Albany.¹ Bald patches were so frequent, especially along the coast, that occupation on the 300 odd miles between Perth district and Albany was discontinuous during this epoch. After 1832 the colony grew inch by inch in population, trade, and wealth, with scarcely a break until 1849. Its population was now 4,654. It shared the wool and oil trade of Australasia. A company formed on the model of the South Australian Company founded Australind (1842), one hundred miles south of Perth, at great cost to themselves and with some profit to the colony; and the southern districts began to export sandal-wood (1846) and Jarrah-timber (1848). In the north, a rich lead-mine was worked at a detached settlement between the Murchison and Port Geraldton, 300 miles from Perth (1848); and coal was found on the Irwin. Its exports only lagged behind its imports by £2,000 a year. But it was poor—a Cinderella amid proud sisters—and in twenty years cost England almost as much as South Australia cost England in ten years. Then by a strange irony of fate the first colony to protest against convicts was the last to sue for convicts and they came in 1850. Immediately imports exceeded exports by sums varying from £30,000 to £90,000; and the colony raised paeans of joy over 'the unusual stimulus given to the colonies by the convict expenditure'.²

South Australia, though suggested by Sturt's discovery of

¹ *Western Australia* (1842), p. 63; *post*, p. 96.

² Gov. Fitzgerald, *P. P.*, Sept. 22, 1850.

and in
South
Australia,
1836;

the Murray mouth (1830),¹ was a detached colony like Western Australia, founded by theorists whose watchwords were—‘self-help by means of economic law,’ ‘coin land into labourers,’ ‘away with convicts.’ Their method differed from that of the founders of Western Australia in three respects: the land must be sold dear; State and land authorities must be separate, like Church and State; and young labourers and women were imported by means of the proceeds of sale of land—as in eastern and western Australia since 1831²—so that the land was paid for before the people came. This was the first sole and separate incarnation of E. G. Wakefield’s project. A London company raised the initial funds, and South Australian Commissioners were incorporated by an Act (1834) which recited that persons ‘possessing considerable property’ were about to settle on ‘unoccupied lands’ south of 26° lat., west of the Glenelg (141° long.), and east of Western Australia,³ and which carved out this province to their use, putting the land under the Commissioners and the government under the orthodox Governor and Council. Thanks to G. F. Angas, who did for South Australia what T. Peel did for Western Australia, but with less loss, many thousands of acres were sold at 12s. an acre for rural and at more for urban land, and the first batch of colonists set sail in 1836. With them went Colonel Light, who as surveyor was under the land power and not under the State power, in order to determine where along these thousand odd miles of coast-line the bought land should be deemed to lie. Being a landsman, he rejected Port Lincoln, with its fine harbour, desert background, and galaxy of Lindsey names bestowed by Flinders (1801–2); and proceeding to the east coast of St. Vincent’s gulf—the fertility of which a naval surveyor (1831) and a Tasmanian whaler (1833) had praised⁴—selected the only site for a great

¹ *Post*, p. 92.

² *Post*, p. 112.

³ East of 132° (1834–9); N.S.W. had 129° to 132° from June 15, 1839 to 1861; then S.A. had it.

⁴ Captain Barker and John Jones; see Sturt, *Two Expeditions* (1833), vol. ii. pp. 232 et seq.; Sir C. Napier, *Colonisation* (1835), p. 250.

Australian city which is not a port. Adelaide, as it was called, is six miles from its port and six or seven from the foot of Mount Lofty range, which runs due north from Cape Jervis for 200 miles, where it is continued by, or merges into, Flinders range. Mount Lofty range is often 3,000 feet high; its streams which flow eastward into the Murray are short, few and meagre, and the land between range and river is often scrubby and barren; but its streams which flow westwards into St. Vincent's and Spencer's gulf water the famous plains of Adelaide and Gawler, which 'are of immense extent (in some places a plough might be driven twelve or fourteen miles without a single obstruction) and equal to the best at Swan River.'¹ The mountains provide limitless pastures; and Mount Barker district, on the east slope of the range, provides admirable agricultural land in addition to its pastures. Geographically, it was the easiest country upon which colonists had yet fluked; and its isolation and smallness, as well as its fertility, made it admirably suited for a social experiment. Yet its early years were even more disastrous than those of Western Australia. There was no advanced party; and the main body came too soon and was too numerous. Sir C. Napier, on being offered the Governorship, stipulated for leave to draw on the Treasury in case of need, but was refused on the ground that it was 'the essence of the scheme that it should be self-supporting'. The colony was being run by optimists. And its first two Governors—Hindmarsh and Gawler—were optimists to the core. Hindmarsh (1836-8) practised *laissez faire*. Gawler (1838-41) built a huge Government House, hospital, and jail; and his extravagance produced the same inflation as convict expenditure had produced elsewhere. When Grey came (1841-4) capitalists were living on the fag ends of their capital; and labourers were huddled in Adelaide and were drawing large wages from State works, their wages being paid out of land funds, or by State paper. Prices

¹ Dutton, *South Australia and its Mines* (1846), p. 88.

were high; and funds for paying wages were all but exhausted. South Australia was on the brink of a precipice.

Grey (1841) pushed it over the brink, dishonoured the State paper, and reduced State expenditure from £94,000 to £34,000. A few months later there were thirty-seven bankruptcies and 2,000 unemployed. The unemployed were drafted out of Adelaide to construct a road to Mount Barker at reduced wages. At home, £155,000 was given towards meeting Gawler's debts, £17,000 for relief works, and other small sums for current expenses; and it was resolved that the £87,000 abstracted from the land fund should not be returned to it, and that the land system should be assimilated to that of New South Wales.¹ The crisis was sharp and sudden. In 1843 there were no paupers. In 1844 revenue balanced and in 1845 revenue exceeded expenditure. In 1852 the State paid the last farthing of the earlier unproductive loans, and raised its first loan for improvements. South Australia achieved in twenty what New South Wales and Tasmania achieved in fifty years. Thus in 1855-6 its population, general exports, and wool-exports just outstripped those of Tasmania in the same year and those of New South Wales in the year when Victoria was colonized (1838). It grew more quickly than they grew, partly because it profited by the pastoral skill, the bushcraft, and the wool and oil trade which they had so laboriously acquired, partly because of its wheat and minerals.

In 1843 wheat was exported; and in its tilths and exports of breadstuffs South Australia excelled Tasmania (1855-6) which had hitherto been the granary of Australasia. Luck contributed to this success. When in 1842-3 the harvest was being lost for lack of labourers, a new invention came in the nick of time²; and Ridley and Bull's reaping machine proved an excellent substitute for reapers if not for threshers (1842-3). Copper, which was discovered all along Lofty range at Kapunda (1842), Montacute (1843), Rapid Bay

¹ *Post*, p. 112.

² *Comp. post*, p. 118.

(1844) in the far south, and Burra (1844) in what was then looked on as the far north, made South Australia the first great mineral colony in Australia. Lead, too, was discovered, but as yet it lacked coal, which was imported in the early Fifties from New South Wales and Tasmania. A poor, thin strip of pastoral land linked the mouth of the Murray with the rich plains of Mount Gambier near the Glenelg; and the Glenelg settlers served as an advanced picket to the settlers on the Lower Murray, who flanked the colony on the east, while Port Lincoln formed its western outpost.

The South Australian colony was distinguished from the first by the settlement in their midst of some 1,500 German Lutherans, at Hahndorf near Mount Barker, and elsewhere. Similarly, in 1849, 201 French settlers were welcomed. A second distinctive note of the new colony was its treatment of natives. Grey's studies of Western Australian natives revealed probably for the first time the key to their tribal organization—namely the fourfold division of the tribe. He sent Eyre as Resident Magistrate to Moorundie, near the south bend of the Murray, where the natives were more numerous than elsewhere in Australia. Eyre, like Sturt, saw no less than 600 natives present at great tribal gatherings on the Murray. His mission was to promote peace and he succeeded. Many efforts had been made during this epoch to understand and civilize the natives, but hitherto Sadlier and Threlkeld, the first serious students of the native races, recommended, and the state adopted, isolation, as the grand specific. The aid of missionaries was invoked, and short-lived, state-aided experiments in isolation were tried at Reid's Mistake (Broken Bay) by Threlkeld of the London Missionary Society (1825 et seq.), at Wellington Valley by a branch of the Church Missionary Society (1832), at Buntingdale by the Wesleyan Methodists (1835 et seq.), and at Moreton Bay by some German Protestants whom Dr. Lang introduced in 1838. These efforts proved as fruitless as efforts to circumscribe the air. In 1840 men despaired of

missionary effort and discarded isolation; and Sir G. Grey's plan of civilizing by means of wages, of offering a bonus to employers who employed and retained native employees, and of encouraging natives to appeal from native custom to English law was circulated throughout Australasia, and was tried first in Western Australia (1841) and now in South Australia. It was part of this plan that representatives of the State should enter into direct personal relation with the natives, and this was the function which Eyre was commissioned to fulfil. Unfortunately Eyre fell into a fault the opposite of Sadlier's, and collected the natives into crowds by monthly doles of flour and blankets. From being hunters they became tramps. They retained their nomadic habits just as they retained their colour. Successors of Eyre like Mr. Gillen accepted the inevitable, and protected while they studied native habits.¹

The self-supporting system of colonization (of which Western Australia and South Australia were embodiments) not only fell back on State support but involved great waste of private capital, at which we need not be surprised. Colonies are not born without birth pangs; and sacrifice is one essential function of capitalistic enterprise. Nor need we be surprised at the success of these colonies. For they were not new colonies, but only new wings added on to older colonies which fed, taught and stocked them, which lent to them and traded with them. Sydney was the only colony in Australasia which started alone in the world but for its mother, far, far away.

(4) and to
add links
of Empire,
e.g. at Port
Essington,
1838-50.

And fourthly, since 1788 our colonial empire had grown very large and had acquired as it were by accident a series of connecting links between England, Australia and India. The Napoleonic wars had added South Africa, Ceylon, Mauritius, the Seychelles, the Maldives, and the Straits Settlements, including Singapore (1819), to our dominions, and the possession of these links created the desire for more. As yet there were no links between Sydney and India or the

¹ E. Hodder, *Hist. of S. A.*, 1883, *passim*.

East. Flinders taught Sydney seamen how to thread the needle of the barrier reef and pass through Torres Straits; but his work was only published in 1814 and few dared follow him. After P. P. King published in 1826 his discovery of 'the inner passage' from Sydney to the Torres Straits, the Torres Straits were regarded as a highway, but as a dangerous highway, between Sydney and India. In the Thirties its importance as a highway increased and Port Essington was occupied by marines in 1838, as a house of call, a port of succour, a future Singapore, and in order to forestall the French. Captain Stokes described it 'as a magnificent harbour, well worthy of having on its shores the capital of Northern Australia, destined from its proximity to India and our other fast-increasing Eastern possessions to become not only a great commercial resort but a valuable naval post in time of war'.¹ How vain, alas! is prophecy. Traders kept aloof; the very ships refused either to call or be wrecked there; it was 700 miles from Torres Straits; it did not pay; and Gipps, when asked why it was retained, replied that 'if abandoned it might attract foreign powers'; but that Cape York would serve our purposes far better. So a movement was made towards Cape York in 1848,² and Port Essington was only retained until 1850.³

Each dispersion was due to more than one cause; and the most constant of these causes was the presence, or imagined presence, of the French. The English Government never made one important move until it saw, or thought it saw, the French spectre advance. Yet in every case weighty motives urged us from within, and the only wonder was that we tarried so long. Sometimes, indeed, the rivalry that tilted the balance was like a feather added to weights already there. Our French rivals acted on simpler impulses. Their first irrevocable forward step was taken in 1838-9, when a protectorate was declared over Tahiti and over the Marquesas in

¹ J. L. Stokes, *Discoveries in Australia* (1846), i. 381, 382.

² *Post*, p. 99.

³ G. W. Earl, *Enterprise in Tropical Austr.*, 1846, *passim*.

French rivalry, the most constant of these causes, succeeded

at Tahiti, &c., 1838 et seq.,

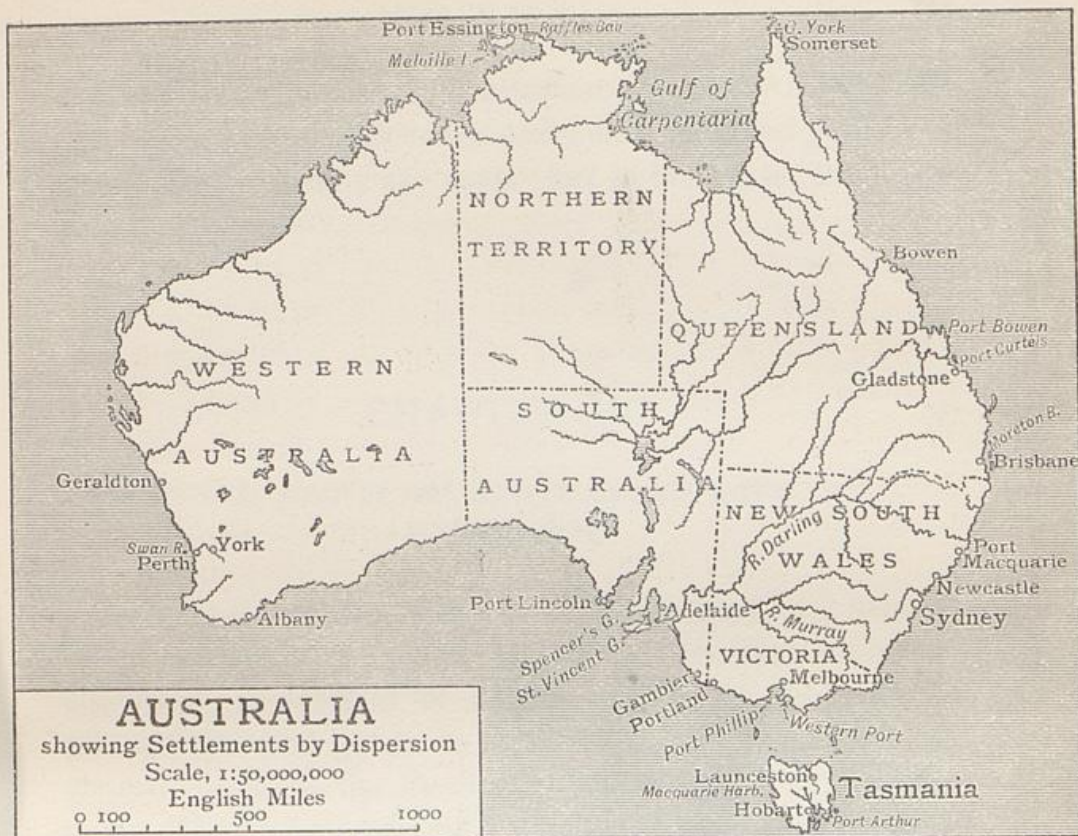
New Caledonia, 1853 et seq.

order to protect missionaries. The protectorate was ratified in 1842; and in 1853 was held to include the Austral Islands and Paumotu archipelago. Then in 1853 some warships were dispatched from Tahiti 'with the utmost possible mystery' to outwit and outstrip the English by 'conquering' New Caledonia and the Isle of Pines. The story of how the French admiral, muttering '*gare aux Anglais*', stealthily unfurled the tricolour in New Caledonia on September 24; of the innocent air which he affected when four days later he met an English hydrographer who was supposed to be about to buy the Isle of Pines as a coaling-station for the Australo-American mail; of his midnight plot with a swollen-legged French priest whom he sent at 3 a.m. to rouse the chief and buy the island for France; of the grave politeness with which his junior officer called next morning on his English confrère on board the English corvette; of his wild delight when the tricolour was hoisted on shore; of his pride at having repaid 'the insult inflicted on France when an Englishman, twelve years ago, stole New Zealand from a French captain'; and of 'the violent choler into which the English captain entered' should be read in Le P. A. Salinis' *Marins et Missionnaires* by lovers of light literature. This was the first Anglo-French race which France won, and henceforth there were two European Powers in the Pacific.

New Caledonia was a reply to New Zealand and suggested Fiji.

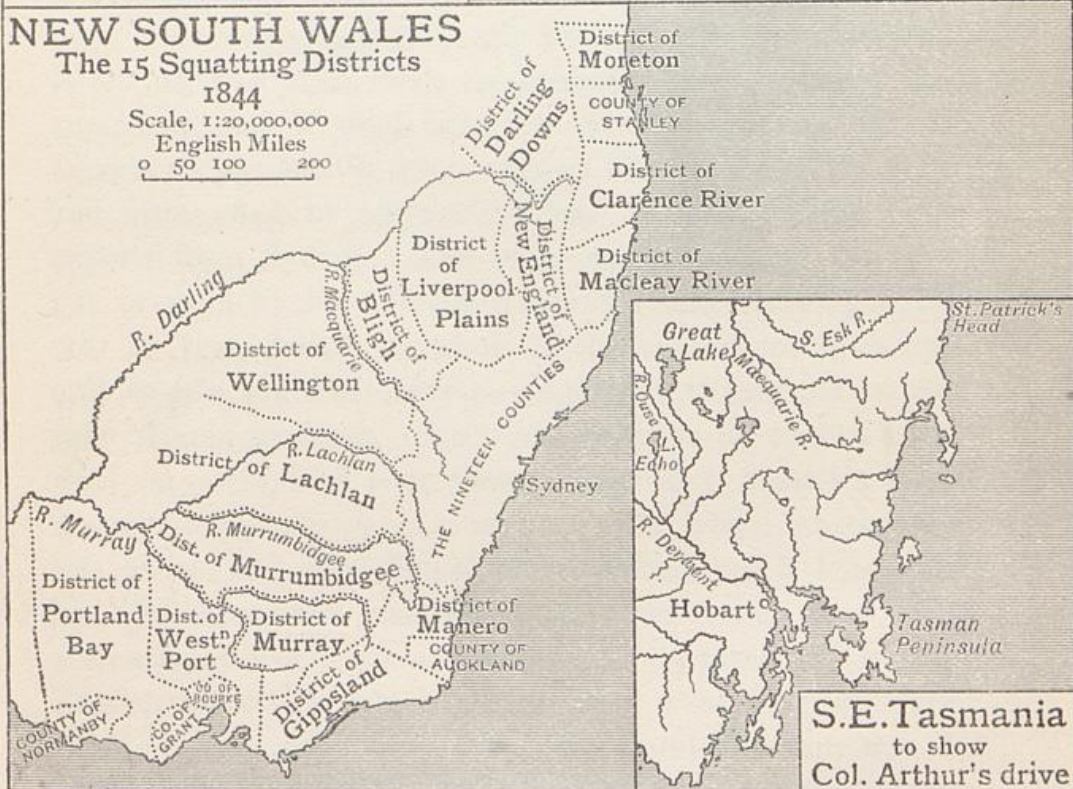
'The conquest of New Caledonia' was the crude reply to our only annexation outside Australia during this epoch—the annexation of New Zealand. And the reply provoked a reply. At least one Australian journalist lamented 'the loss' of New Caledonia and urged the gain of Fiji in order to prevent the French from making it a link of their Empire;¹ but he awoke no echo. Seventeen years were

¹ The *Sydney Morning Herald*, Nov. 1 to 5, 1853, urged that 'this archipelago, lying between New Caledonia and the other French possessions in Polynesia, would in the hands of the British act as a break in the chain of ports which it is clearly the object of France to establish across this part of the Pacific.'



NEW SOUTH WALES
The 15 Squatting Districts
1844

Scale, 1:20,000,000
English Miles
0 50 100 200



destined to elapse before Australians became Australasians and began to gaze eastward; and before England gave birth to one Pacific colony she must 'feel in her breast the whole six days' creation'.

CHAPTER VII

SECOND EPOCH OF AUSTRALIAN HISTORY— EXTENSION

AUSTRALIAN extension was due—not to wars and treaties, like Canadian and Indian extension, nor, like Australian dispersion, to theories of colonization or to international competition—but solely to commerce. Sydney was commercial queen of the Southern Hemisphere; and the commerce of Sydney meant wool. Wool was the only export which grew unceasingly, unremittingly in every Australian colony. It left its Australian rivals far behind. Down to 1834 the annual exports of wool were less valuable than the annual exports of oil; but in 1837 exports of wool were one half, and from 1845 to 1850 two-thirds, in value of the total exports from Sydney. The value or quantity of the output of wool by New South Wales increased little by little, year by year, during the whole of the second epoch, except only in two years of distress—1830 and 1841—and in the year of gold madness, 1852; and its value in 1826—when wool was dear, and New South Wales and Australia were synonymous—was $\frac{1}{24}$ of what it was in 1854, when wool was cheap, and New South Wales owned much less than half the Australian pastures. The wool trade grew with a steadiness which was as amazing as its rapidity. In the English market, to which all this wool went, its rivals were similarly outpaced. After 1825 Spain and Germany waned while Australia waxed, and at the close of the epoch

*Extension
was due to
the wool
trade.*

Australia produced four times the wool that Spain plus Germany produced, and half the wool that the whole world produced to the English market. From 1819 to the middle of 1844, a small preference was given to colonial over continental wool. The effect of its abolition cannot be traced with certainty by statisticians. Thus, wool exports were rated in the Sydney custom-house at 18 lb. per £1 both in 1843, and on an average in the eight years succeeding 1844; and by far their lowest rating both in Sydney and Hobart was in 1830. Both before and after 1844, mother and daughter were knit together by woollen ties; for both it was pre-eminently the age of wool; and Australians were driven to seek for their flocks 'fresh fields and pastures new'. The first two movements were separate, disconnected movements to the south and north.

Hume discovered the Upper Murray and went by land to Port Phillip, V. 1824-5.

Hamilton Hume led the way to the south. The crest of the range had been lately crossed, and the Murrumbidgee (1819), Yass Plains (1821?), and Manero Plains (1823), were known. Plunging westward from Yass Plains into the unknown, Hume discovered the Tumut affluent of the Murrumbidgee; then, steering south-west, he discovered and crossed the Murray (at Albury), the Mitta Mitta, Ovens and Goulburn affluents of the Murray, crossed the mountain range where the railway crosses it to-day, and arrived at Geelong (1824). Thence he returned as he came (1825). Unfortunately, his companion Hovell, who was responsible for longitudes, persuaded the Governor that they had arrived, not at Port Phillip, but at Western Port¹; the abortive colony at Western Port was formed (1826)² and Victoria was left fallow for another decade. The Murrumbidgee, from the Tumut to Manero Plains, was immediately occupied.

Cunningham discovered the

In the north, Cunningham, the botanist, and Oxley's former comrade, discovered Pandora's Pass over the ridge

¹ Labillière, *Early Hist. of Vict.* (1878), i. 188 et seq.

² *Ante*, p. 79.

which separates the Conadilly from the Macquarie; and in 1827 ascended the Hunter which was already peopled, crossed the great range by a pass which had been examined by a surveyor named Dangar (1824),¹ to the sources of the Conadilly: then, keeping north, discovered the Upper Gwydir, Dumaresq, and Condamine, named the open land at the headwaters of the Condamine, the Darling Downs, and discovered (1827-8) a practicable route thence by Cunningham's Gap to Moreton Bay. Squatters followed him promptly to the Conadilly and Peel—all of which came to be known as Liverpool Plains district; less promptly to the sources of the Gwydir, MacIntyre, and Dumaresq—which came to be known as New England; and lastly to the Darling Downs district (1840)—an expression which came to mean all the then known country lying north of the MacIntyre and Dumaresq. Meanwhile, inquirers asked: Whither did all these fertilizing rivers flow? Into the Macquarie? If so, whither did the Macquarie flow? Into the Gulf of Carpentaria? Into the Buccaneer Archipelago? or into Oxley's inland sea? Each new discovery made the problem more puzzling, more fascinating than before. Every one was intensely interested. Many and wild were the guesses that were made, but no one guessed the right answer.

Two famous expeditions solved the riddle. In 1828-9 Sturt, accompanied by Hamilton Hume, traced the course of the Macquarie, and where Oxley found a sea found dry cracked earth; 'so long', he writes, 'had the drought continued that the vegetable kingdom was almost annihilated.' At last, parched with thirst, he came to the fullest and fairest river he had seen. It was the Darling, and it was flowing to the west. He stooped to drink. It was salt. Nevertheless he followed it to a point near Dunlop's range—where it ran south-west—and on his return explored its junction with the Bogan, Macquarie, and Castlereagh. The mystery deepened. It was clear that the Bogan, Macquarie, and

¹ So Oxley, in letter to Austr. Agr. Co., Nov. 4, 1824 (Record Office).

*Darling
Downs and
reached
Brisbane,
Q., 1827-8*

*Sturt dis-
covered the
Darling,
1828-9,*

*and Lower
Murray,
S. A.,
1829-30.*

Castlereagh were stems; it was clear to him, though it was not proved until Mitchell proved (1831) that the Conadilly and Peel were pedicels on a common stem, and that the Gwydir and Dumaresq were stems or pedicels on stems; and that all these stems belonged to the Darling. But was the Darling bough or trunk? The root was more undiscoverable than ever. Some people thought that Sturt himself had given up the search when, in 1829-30, turning his back on the Macquarie, he rode from Yass Plains down the Murrumbidgee—noted the Lachlan flowing into it a few miles west of where Oxley lost it—drifted down the combined river to the Lower Murray, which he was the first white man to see, and to the junction of the Lower Murray with a river which flowed into it from the north-east and which he recognized at a glance as the Darling. Oxley's problem was solved. In penetrating the Lachlan mystery, Sturt had penetrated the mystery of the Macquarie and Darling. The Murray was the common trunk, both of the Lachlan and of the Macquarie and of their sister rivers. Or the solution may be stated thus:—The Lachlan and Macquarie were two sides of an equilateral triangle—drawn by a bungler with sputtering pen, which sometimes did not write and sometimes made blots—and that part of the Darling which was still unexplored was its missing base. The many puzzles were now resolved into one puzzle:—Whither did the Murray flow? Sturt drifted a little further and found its mouth, which Flinders, Baudin, and the rest had overlooked, in Encounter Bay. Sturt's discovery of the greatest of Australian rivers inspired South Australia with its first desire to be born;¹ fifteen years later the whole southerly bend of the Murray was lined by South Australian squatters, and three years later still the line of squatters was prolonged to the frontier of New South Wales.²

*Mitchell
discovered*

This discovery had a momentous sequel. In 1836

¹ *Ante*, p. 82.

² Dutton, *op. cit.* (1846), pp. 87, 332; Sturt, *Exp. into Central Austr.*, (1849), vol. i. p. 66; vol. ii. p. 215.

Mitchell—after exploring the Namoi, the Lower Gwydir, and MacIntyre (1831-2), and after going down the Darling some 250 miles from its junction with the Macquarie (1835)—went down the Lachlan, now swarming with cattle, to the Darling; thence up the arid Darling to 'Laidley Ponds', just far enough to be quite sure that it was the Darling; thence back and up the Murray to the river Loddon, which he discovered; thence across new country to the Grampians and to the Glenelg River. He saw the plains of Victoria in all their glory, named them 'Australia Felix', and cried, 'Of this Eden I was the Adam,' which was not true; for not only was his clothing different, but unlike Adam he picked up in his Eden an English pipe. Henty & Co., whalers and merchants of Tasmania, had already (1834) established a squatting station in Portland Bay. Thence he went eastward along the heights till he saw Port Phillip; and, confusing the skipper with the monarch of that name, christened the heights the Alexandrine Heights, and their summit Mount Macedon. Thence he returned along the northern slopes of the great west arm of the Australian Alps to the Murray and to Sydney.

The trek from Tasmania to Victoria had begun. In 1818 Launceston and Hobart settlers were fused in mid Tasmania; then, except in the far north and south, the eastern river-valleys were occupied; then the Van Diemen's Land Company settled in the north-west, and in 1829 Tasmania had more cattle than before or since during this epoch. Moreover, after 1815, the mother colony used to buy bread from her daughter when times were bad, and the New South Wales drought (1826-7) and the foundation of Western Australia (1829) more than doubled its tilths between 1827 and 1830. In 1830 there was no more room for cattle nor vent for corn. Tasmania was in the throes of an economic crisis which threatened its very life, and disorder prevailed. In 1824 bushranging broke out once more under a *roi des montagnes* named

*Australia
Felix, V.,
1836,*

*and caused
a rush to
Victoria,
which was
already
being colo-
nized from
Tasmania,*

Brady; and the bushrangers killed the natives, and the natives killed the lonely settlers. Governor Arthur, having hanged 103 bushrangers and quelled this civil war (1826), ordered the remnants of the maddened natives to vanish 'from the settled districts' and proclaimed martial law (1828). There was not exactly a war against natives, for 'the blacks', wrote Colonel Arthur, 'however large their numbers, have never yet ventured to attack a party of even three armed men.'¹ But there was a levée *en masse* of armed colonists, who swept Tasmania from St. Patrick's Head, Great Lake, and Lake Echo in the north, down to Tasman's Peninsula in the south—even as Darius swept Samos—killed two blacks, caught a man and a boy, and perhaps obtained thirteen surrenders. Meanwhile, two unarmed volunteers, Robinson and Batman, tramped to and fro, and persuaded the rest—some 200 in number—to yield. They were taken to Flinders Island. Kindness finished what cruelty began, and the last Tasmanian died in 1876. After this fitful fever Tasmanians slept once more (1832-3). But sleep brought troubled dreams. Leases by auction came into vogue, and leases meant rack-rents. A million acres had been sold for quit-rents, which the Governor demanded for the first time in 1833.² In 1830 a law had been passed impounding stock which strayed on to Crown lands without licence from the Crown. When rack-rents, quit-rents, and fees for licences were enforced, the settlers denounced the impertinence and extortion of the Government which actually minded its own business. There were loud cries of 'Shame!' and an attitude of what was called 'passive resistance' was adopted. Emigration began, and an association of fifteen capitalists, with Batman at their head, sailed over Bass's Strait to Port Phillip (1835), re-founded the ever-flowing Yarra-Yarra, found natives with whom they conversed by means of a Sydney native (who knew their language about as well as they knew Russian),

¹ *Comp. ante*, p. 51.

² *Acc. and Pap.* (1850), xxxvii. 393 et seq.

were duly enfeoffed by livery of seisin of 1,000 square miles which were supposed to belong to the said natives, and entered on their new estates. Even here Government remorselessly pursued and persecuted them; and Governor Bourke disallowed this treaty or purchase, although, as its advocates observed, it was the only occasion on which Englishmen followed Penn's example in their dealings with Australian blacks. Fawkner, another Tasmanian, trod hard on the heels of the association, and every fishing boat brought stock to Port Phillip.¹

Mitchell's journey originated a similar trek from New South Wales to Victoria. The first overlander arrived in the new province from New South Wales in 1836. In 1837 Bonney *and Victoria was soon fully occupied.* drove cattle from a cattle-station at Albury along the modern Albury-Melbourne road, which he discovered.² During the next three years Mitchell's glad tidings and a fresh drought added wings to this southward flight. Immigrants from north and south raced in, met, eddied, and scattered like spray over the whole land in a year or two. In 1841 Victoria possessed 11,700 men, 50,000 cattle, and 782,000 sheep; and ten years later men had increased fivefold and sheep sevenfold. Victoria proved an infant phenomenon which grew at a rate unparalleled in all colonial history. The Government of New South Wales, to which Victoria belonged, came lazily limping in long after the squatters arrived. The first official came from Sydney in 1836; in 1837 Bourke came to sell land, to settle land claims, and to found Melbourne; in 1839 Latrobe came, first as 'Superintendent', then as Lieut.-Governor. Lord Glenelg, like his predecessor Lord Ripon, took up his parable against 'dispersion',³ and protested against settlement in this new

¹ J. D. Lang, *Phillipsland*, 1847; Bonwick, *Discovery and Settlement of Port Phillip*, 1856; *Port Phillip Settlement*, 1883; *Last of the Tasmanians*, 1870; James Fenton, *Hist. of Tasmania*, 1884, *passim*; *History of Van Diemen's Land*, 1824-35 (1835); *Van Diemen's Land*, 1833.

² *Royal Geogr. Soc. of Austr.*, Adelaide (1902), pp. 82-102.

³ Dispatch Jan. 23, 1836; comp. dispatch Feb. 14, 1831.

country as 'expensive and dangerous'. He was as helpless as King Canute or Dame Partington. The invasion of Victoria went on irresistibly, like the working of some natural force.

*Overland-
ers and
squatters
followed
explorers
elsewhere.*

Victoria and old New South Wales were not the only districts which the overlanders welded together. Thanks to Hawdon, Bonney, and Eyre (1838-9), routes were opened up from New South Wales and Victoria to Adelaide, along which 11,200 cattle and 60,000 sheep were driven in the short space of fifteen months (1839-40);¹ and squatters thronged westward after Sturt and Mitchell down the Peel and Macquarie to the Darling, down the Darling to a few miles east of the Warrego, and down the Lachlan, Murrumbidgee, and Murray to within a few miles of the Darling. The tide also rolled to the north. Port Macquarie had long since been joined on to the Hunter by the estates of the Australian Agricultural Company; and in the early Forties every river between Port Macquarie and Brisbane was haunted by cedar cutters, after whom came squatters, who built roads to New England and Darling Downs (1843 et seq).² There was also a bursting of bonds in the far west; and the last barriers between King George's Sound and Swan River were broken down when, in 1840, men and beasts streamed in from Albany to York along a track which had been discovered by Bannister (1831) and Roe (1835).³

*Then there
was a pause
(during
which
Gippsland
was dis-
covered),
1840*

It was now that a change came over the spirit of the scene. Before 1840 extension achieved its easiest and most unalloyed triumphs. After 1840 there were five years of pause, reverse and anxiety. Men's minds were overshadowed by a dread that the economic limit—Ricardo's margin—had been transgressed. Thus Gipps wrote: 'The limit seems to have been attained beyond which the feeding of sheep will cease to be a profitable employment, the wool not bearing the expense of transport' (1840).⁴ Yet while he wrote

¹ Sir G. Grey, *Journals of two Expeditions . . . in Northwest and Western Australia* (1841), ii. 189.

² C. Hodgkinson, *Australia from Port Macquarie to Moreton Bay*, 1845, p. 21.

³ *Ante*, p. 81.

⁴ Sept. 28, 1840.

McMillan, followed by Strzelecki, crossed the snow-clad Alps and revealed the rich coastal plains of Gippsland to the squatters who followed in their train. But McMillan and Strzelecki's successes were counterbalanced by the experiences of Eyre and Sturt.

Eyre went northward from Adelaide to Mount Arden—*Eyre failed in S.A.,* whither squatters followed him—and thence along the eastern shore of Lake Torrens, a mud lake iced over with salt, and to Mount Hopeless; on his left Lake Torrens, and Lake Eyre, in front Lake Gregory, and on his right Lake Frome hemmed him in, and he could not see where one ended and the other began. Baffled by what seemed to him an immense inland sea shaped like a horseshoe, he returned and dashed off on his mad career along the waterless uptilted shores of the great Australian bight to Western Australia, which he reached more dead than alive (1840-1).

Next, Sturt left Laidley Ponds¹ on the Darling (1844) in quest of some land of promise beside an inland sea; went *and Sturt in west N.S.W. and in S.A.* with horses, cattle, and *boats* (!) north-west to the Barrier and Grey ranges, and established a *dépôt* near Mount Poole, where his comrade Poole died of scurvy. Thence he tried desperately, vainly, to advance. Drought baulked his efforts. At last rain fell, and he dashed forward over deserts of purple stones, of smooth brown earth, and of white cracked earth to Strzelecki Creek, which tries to flow from the Barcoo into Lake Gregory; to Cooper's Creek, which would flow if it could flow from the Barcoo into Lake Eyre; and to Eyre's Creek, as he called one of the half-dry drains through which the Georgina flows, or thinks that it flows, from the Carpentarian watershed in the north to Lake Eyre. After establishing the truth that these rivers (which can scarcely be called rivers) try to join what is not sea nor lake but salt-lake, from the north-east and north, he turned back before infinite waves of sand—rudely parallel with the northern coast—

¹ Williorara.

crested with blue-green spinifex and sickly pale-pink mesembryanthemum.

*Mitchell
resolved to
explore
north-west,*

The region south-west of Sydney was exhausted from the explorer's point of view, and searches in the wild west had ended or were ending in disappointment and despair, when Mitchell repeated Gipps's solemn warning almost in Gipps's words (1844) and (1845). There were fifteen squatting districts which stretched in an unbroken line—1,000 miles long by 300 miles broad—from Wide Bay (26°) in the north to Wilson's promontory and the Glenelg in the south, and within which, twenty-seven years ago, no white foot had ever trod. 'But for us', said the squatters in their famous memorial, 'that immense territory would have still been a desert . . . we made Sydney the first port in the Pacific and remain poor.'¹ Expenses already balanced profits. In order to expand still further, either—said Mitchell—railways must be built or more fertile land must be found elsewhere. Capitalists refused the first, so explorers tried the second alternative. And Mitchell, warned by Eyre's and Sturt's agonies, resolved to seek a northern outlet for the wave of squatters.

*but Leich-
hardt went
first from
Darling
Downs to
Port Ess-
ington,
1844-5,*

Leichhardt, a rival, was first in the field. He too went northward, starting from Darling Downs, crossing the westward trend of the great range, hitting off two pairs of rivers, the Dawson² and Mackenzie² (along the Isaacs² tributary), the Suttor² and Upper Burdekin²—each of which resembles a pair of antlers—tracing one of each pair down to and the other up from the forehead (so to speak), and arriving 500 miles due north. Then he crossed the watershed and went by the Lynd,² Mitchell, Gilbert,³ Leichhardt, Nicholson,² and Roper³ to Port Essington and returned by sea in triumph to Sydney (1844-5).⁴

¹ *Acc. and Pap.* (1846), xxix. 135 et seq.

² Named after Leichhardt's supporters.

³ Named after Leichhardt's companions.

⁴ Leichhardt, *Overland Expedition to Port Essington*, 1847.

In 1845 Mitchell with Kennedy went north from the junction of the Macquarie and Darling—which was already populous—and ascended the Narran and Balonne branches of the Condamine,¹ which squatters had just discovered, but not occupied. He declared that he ‘had never seen such rich pasturage’ elsewhere in the colony, and that the Balonne was second only to the Murray.² He then traced the Cogoon affluent of the Balonne to its source near what he named Fitzroy Downs, and discovered and traced the Maranoa affluent of the Condamine. Following the watershed he hit off the many-headed Warrego¹ on the west, and on the east the Nogoia affluent of the Mackenzie, and the Belyando (which he followed down to within ten miles of Leichhardt’s Suttor), and on the north-west near Alice Downs the Barcoo, whose praises he sang as though it were a second Murray; and as it started north he was quite sure that he had at last crossed the Carpentarian watershed. So he, too, returned triumphant, having, like Leichhardt, found fertile land almost all the way. But the land which Leichhardt and Mitchell found was the last of its kind, and exultation was followed by lamentation.

Next year Kennedy traced the Alice into the Barcoo, and the Barcoo far enough to see it lose, find, and lose itself again in the direction of Cooper’s Creek, and the Warrego far enough in the direction of the Darling to almost die of thirst. In 1848 he and twelve men started from Rockingham Bay—just north-east of Leichhardt’s track—for Cape York, ‘cutting scrub all day.’³ Of the thirteen who went, three came back; the rest, including Kennedy, died by the way. The projected settlement at Cape York was abandoned.⁴ In the same year Leichhardt and seven others started from Darling Downs for Western Australia, a madder scheme than even Eyre had ever broached. No trace of them has ever been found.

¹ Northern affluents of the Darling.

² Sir T. Mitchell, *Journal of an Expedition into Tropical Australia* (1848), pp. 90, 111.

³ *Calamus Australis*, &c.

⁴ *Ante*, p. 87.

and Mitchell explored Western Queensland, 1845.

Kennedy went to C. York and died and Leichhardt vanished, 1848.

They not only perished utterly—like La Pérouse and his crew—but vanished.

*Then
squatters
went north
to the
tropics,*

The fertile places discovered by Leichhardt and Mitchell were soon covered by squatters, who began to move forward from Wide Bay (26°) towards Port Curteis in the year of Gladstone's abortive attempt to found a colony at Gladstone (1846-7).¹ In 1847-8 Archer, Hawkins, Lawless, Humphries, and Herbert occupied the middle and upper Burnett whence they descended on Maryborough and Bundaberg. In 1853 Landsborough's station on the Kolan ($24\frac{1}{2}^{\circ}$) had long been passed, and in 1854 a ring of squatters encircled the new-created town of Gladstone, which now received a Government Resident.² An official map published in January, 1854, showed for the first time the Fitzroy—whose existence Cook and Leichhardt had divined³; and flocks and herds roamed between Fitz's station on Dawson River, and Archer's station at Gracemere, near Rockhampton, on the tropic of Capricorn (1855). These pioneer squatters wandered with their flocks and herds, and, after wandering, settled like Abraham and Lot.

*and west
to the
Maranoa
and
Darling,*

Another wave of nomadic herdsmen reached the Mooni (1846) and Cogoon (1848) and founded the Maranoa squatting district. A flying column reached and retired from Fitzroy Downs in 1848, and stayed there in 1850. The Warrego and Barcoo were as yet shunned. We read, too, of the Western Darling district, and of a squatter or two at Laidley Ponds (1850) linking the distant squatters on the Macquarie and Upper Darling with those on the Lachlan and Murray—so that the human, like the river, triangle was just complete. The space inside the triangle was unoccupied until the third epoch.

¹ *Post*, p. 106.

² Hogan, *Gladstone Colony* (1898), chaps. viii and xii; Mennell, *Dict. of Austr. Biogr.*, s. n. T. Archer; *R. Geogr. Soc. of Austr.*, Brisbane, 1900-1, pp. 62, 97, &c.; *Sydney Morning Herald*, May 11, 1853, Suppl.

³ *Acc. and Pap.* (1854), xlv. 41.

Eyre, Leichhardt, Sturt, and Kennedy sounded notes of warning as unmistakable as their notes of encouragement; and their dearly bought negative results seemed to say: 'Thus far shalt thou go and no further. Here the earth is as salt and barren as the sea, and the very seas are dried up; for the world is only half-created.' In the next epoch a use was found for these arid tracts, which often turned out to be only half-deserts. Until then, these seeming deserts barred the way.

See generally, J. E. Tenison Woods, *Hist. of the Discovery and Exploration of Australia* (1865), 2 vols.; E. Favenc, *Hist. of Australian Explorations* (1888).

On early Victorian history see, also, J. J. Shillinglaw, *Hist. Records of Port Phillip* (1879); J. Bonwick, *Port Phillip Settlement* (1883); and *Letters from Victorian Pioneers* (1899), printed for the public library at Melbourne, in addition to the authorities referred to in the preceding footnotes.

Additional authorities on the early history of Queensland are referred to in the notes to chapter xiii and *post*, p. 210.

CHAPTER VIII

CONVICTS AND EMIGRANTS; LAND LAWS AND CONSTITUTION

Years.	Average annual arrivals (× 100) of		N.S.W. Population			Year.	
	Emigrants to Australasia.	N.S.W.	Convicts to N.S.W.	per 100. Bond.	Free. × 100.		Total.
1821-7	6			40	60	273	1819
1828-31	15 ¹	4	} 35				
1832-7	34 ²	21		40	60	608	1833
1838	140 ^{2 3}	102		36	64	770	1836
1839-40	158 ³	98					
1841	326	273		18	82	1497	1841
1842-4	47	25					
1845	8	5	11	89	1733	1844	
1846-7	36 ⁴	6					
1848-9	280	170	1.3	98.7	2465	1849	
1850-1	188	95	0.8	99.2	2655	1850	
1852	878	764	0.8 ⁵	99.2 ⁵	2515 ⁵	1854	

Three wants were: In addition to the desert-bar, there were three checks or obstacles to extension: want of labourers, want of land-laws, and want of credit. These three wants provoked outcries which were mutually connected, and out of 'three sounds' there arose 'not a fourth sound, but a star'.

(1) want of labourers. The first want was want of labourers. The supply of free labourers was deeply affected by a great change which

¹ To N.S.W., Tas., and W.A., 1829 et seq.

² Includes Vic., 1835 et seq.; S.A., 1836 et seq.; N.Z., 1839 et seq.

³ Canadian rebellion, 1838.

⁴ Mines in S.A. N.Z. recovers.

⁵ Excludes Vic.

had come over English opinion. The Poor Law Report of 1817 was followed up by two Reports in 1822 and 1824, and by the Report of the Select Committee on Emigration in 1826, all of which preached that over-population was the cause and colonization was the cure for pauperism. Agents or commissioners were appointed to promote emigration. But American emigration did not require promotion. From 1816 to 1830 emigrants poured across the Atlantic at the rate of 20,000 a year; and the volume rose to 60,000 a year (1830-40) and once, in the year of Californian madness, to 260,000 (1849). The human stream swept on unbidden and unchecked—save by the Canadian rebellion (1838). Every man paid his own fare. No State aid was needed. During these years emigrants who paid their own fares trickled to Australia in the tiniest dribbles. Before 1838 unassisted immigrants never attained four figures in one year. During the rush to Victoria (1838-41) they came to Eastern Australia at the rate of 2,500 in the year, but dropped in 1846 to 117. These figures barely account for the capitalists. There was no spontaneous immigration of labourers. Labourers went out either under compulsion or with 'assistance'. The former were convicts; and the latter were chosen and sent by Government or else Government offered bounties to capitalists who chose and sent them. Convicts and ex-convicts held the field in the Twenties; assisted immigrants in the Forties: both competed and thrived during the Thirties.

The peopling of Australia was deeply affected by another change which came over public opinion in England. Wilberforce, Whately, Molesworth, Arnold, and Hinds denounced the idea of founding colonies by means of convicts as 'insanity or shameless profligacy', and the Report of a Committee in 1838 condemned the system founded on this idea, root and branch. The other side was unargued because it was unarguable. Indeed, the case looked uglier than it had ever looked before. Many of the convicts

*Labourers
did not
emigrate
spontane-
ously,*

*and the
exportation
of convicts
was de-
nounced,*

of 1788 were not what we should call criminals; but now that Romilly's views had prevailed, all convicts were doubly dyed criminals. Further, the system once so useless and costly became for a time cheap and useful; but what made it cheap and useful was now condemned with equal fervour. In 1823 Brisbane was instructed not to retain under Government more convicts than were necessary for public use, but to allow settlers to employ them.¹ Under Brisbane's successors, and down to 1840, only one-fourth of the convicts were retained under Government, and three-fourths were 'assigned' to an employer. Assignment proved so popular that two soldiers named Sudds and Thompson committed crimes with the sole object of tasting the sweets of bondage (1826); and their case was not an isolated case. As in King's time, the Governor bargained and the employer contracted for the convict's keep. The convicts also received wages at King's rate of £10 or more. The idle and unruly servant could be punished by a magistrate—a measure to which no wise master resorted—or returned to the Governor. His services could not be let or re-assigned.² The contract was for a term of years and was embodied in an Indenture. A similar system prevailed in Australia under the sanction of English and local law with regard to free labourers³; but there were three differences—the free labourer made his own bargain; he used the convict's contract as a stepping-stone on which he stood, and exacted higher wages than the convicts got; and the penalties were always a dead letter.⁴

and abolished in the case of N.S.W., 1840

Indentured labour inspired English sentimentalists with abhorrence—not for the last time in English history; the

¹ May 30, 1823.

² 9 Geo. IV, c. 83, s. 9.

³ 4 Geo. IV, c. 96, s. 41; 5 Will. IV, c. 86, s. 4; 9 Geo. IV, c. 83, s. 35; see, too, N.S.W. Master and Servant Acts of 1828, 1841, 1843.

⁴ So McArthur wrote 'There is no instance on record where settlers have been able to prevent their indented servants, hired in England, from leaving them after their arrival.' R. S. Hall, *State of N.S.W. in 1830*, p. 16.

cry of 'slavery' was raised and the Report of 1838 condemned 'assignment'—so far only as it regarded convicts—first as slavery, secondly as lottery. The State, it was said, meant to send criminals to Purgatory, but sent them to Hell or Heaven. Accordingly, assignment was abolished (1838) and transportation became too expensive to continue. For a time 'ticket-of-leaves' or 'pass-holders,' who made their own bargains with employers, were substituted for assigned convicts.

Assigned convicts did good work. They accompanied all the great explorers before 1840, and some—like Mitchell, Leichhardt, Gregory, and Forrest—after 1840. P. Leslie, the first settler on Darling Downs, took with him twenty-two convicts, of whom he said that 'they are worth any forty men I have since seen'. In the squatting districts two-fifths of the population were bond; the stockman, according to Gipps, was 'usually an emancipist'¹ and big squatters like Campbell, Cox, Hamilton, Murray, and Ryrie—unanimously preferred ex-convict herdsmen. Bushcraft, which was unknown in the first epoch, and without which the extension of the second epoch would have been impossible, was invented by capitalists, ex-convicts, and convicts: indeed some ex-convicts, carrying this fine art to an excess, turned bush-rangers. But, on the whole, convict and ex-convict labourers were peaceful towards white men. Even in Tasmania, Col. Arthur wrote that the colony could be traversed 'by day or night in perfect safety' (1832) and Denison wrote that no one needed shutters (1850).²

The effect of these changes in English opinion was that convicts ceased to be sent to New South Wales after 1840³; and unassigned convicts who were there were gradually removed to Norfolk Island and Tasmania. Between 1840

¹ *Comp. Acc. and Pap.* (1844), xxxiv. No. 627, p. 91.

² *Comp. L. A. Twamley (Mrs. C. Meredith) My Home in Tasmania*, 1852, pp. 44-8.

³ The last arrived Aug. 1, 1840.

(where they did good work),

and of Tasmania, 1852;

and 1845 Tasmania was overpeopled with convicts; and 9,724 ticket-of-leaves and pass-holders stood idle in the market-place; free men by a kind of Gresham's law emigrated, and an agitation arose against convictism. Petitions were forwarded to England in 1846, and the Governor announced in 1848 that their prayer had been granted. But the news was premature. New petitions (1848-9), the new 'Australian League against Transportation' organized by John Smith of Tasmania (1850), and the new elective Legislative Council of Tasmania (1851) reiterated the demands, and on Dec. 14, 1852, the English Government announced that Tasmania was no longer a convict colony. Norfolk Island, then a dependency of Tasmania, was relieved of its last convicts in 1855.

*but exiles
were sent
out until
1851.*

Meanwhile, the Tasmanian outcry was echoed in the neighbouring colonies—including New Zealand—for reasons which were selfish as well as sympathetic: for the old evil had arisen out of its grave and menaced them once more in a new, attenuated shape. English as well as Tasmanian convicts were a glut in the market, and J. D. Lang (1837) and Bourke (1838) suggested, Lord Stanley resolved (1845), and Gladstone (1846) set to work to create an outlet for this over-supply of convicts by founding a colony of exiles—or convicts pardoned on condition of never returning home—somewhere north of Wide Bay. Accordingly, Gladstone on Port Curteis was prepared for the expected visitors but abandoned before they arrived (1847).¹ From time to time, handfuls of exiles arrived and were welcomed in Sydney, Port Phillip, and Moreton Bay, under a scheme devised by Lord Stanley² and adopted by his successors. Then Gladstone (1846) and Lord Grey (1847),³ offered to send out select ticket-of-leaves as well as exiles accompanied by equal numbers of free immigrants: and first a Committee of the Legislative

¹ *Ante*, p. 100.

² See dispatch, July 27, 1844.

³ Sept. 3, 1847.

Council of N.S.W. (1846) then Council itself (1848) assented. Immediately Lord Grey sent off by way of experiment three cargoes of ticket-of-leaves and exiles without free settlers—for Parliament had just risen and no money had been voted for this purpose.¹ Those who went to Port Phillip were not allowed to land, those who went to Sydney aroused impassioned protests, and those who went to Moreton Bay were welcomed. The Council revoked its consent (1849), the experiment was discontinued, and the Order in Council which swept away these exiles and ticket-of-leaves and which laid to rest these ghosts of a dead past was dated two and a half months before news of the gold discoveries arrived in England.²

The figures as to the character of the population which are placed at the head of this chapter, side by side with those of emigration and transportation, tell a clear story. In 1819—and long before 1819³—New South Wales had won her freedom, not by her immigrants but by her ex-convicts and her children. After that date accurate figures as to ex-convicts are not available. From 1821 to 1832 her freedom was maintained by the self-same champions, in spite of those deluges of convicts that surged into the colony. For the next six years (1832-7), thanks to State-aid, immigrants almost balanced convicts, and free colonials turned the scale. Then, for the first time—partly owing to the Canadian rebellion, partly to the Victorian boom—immigrants rained in and swamped the convicts (1838-41). Convicts ceased; immigrants became scarce for want of funds; but the victory was overwhelming, crushing, in 1849, two years before the age of gold. Gold only slew the slain.

In Tasmania, where the free took the lead in 1824-5, increased it to 64 per cent. in 1840, and never lost it, ex-convicts and children were the sole decisive factors; but the victory was not absolute.

¹ Sept. 8, 1848.

² Order in Council, June 25, 1851.

³ 1805: adult, free = 2,386; adult, bond = 2,077; children = 1,747.

The convicts were out-numbered by natural causes, and by assisted immigrants.

The question, 'whose children?' suggests further questions. Were convicts mothers? Probably not in the second epoch; for in normal years convict men were to convict women as ten to one, while free men were to free women as three to two.¹ And were ex-convicts fathers? Very seldom in this epoch; for nearly all of them lived in the squatting districts where men were to women as nine to one.² But these further questions are unanswerable with any certainty. In the first epoch it was otherwise. Thus in 1806 74 per cent. of the children had convict mothers.³ During the second epoch convicts and ex-convicts were not only out-numbered but were dying out, childless, amid the execrations of those whom they had benefited.

*Immi-
grants were
assisted by
the proceeds
of Land
sales.*

Assisted emigration transformed and regenerated Australia. But assisted emigration required money; money came from land sales; and land sales cannot be understood unless Australian land systems are understood.

*(2) Land
sales be-
came com-
petitive,
1826,*

Down to 1826 Phillip's system was the only system of selling Crown lands. Land was sold for a quit-rent, subject for the first five, seven, or ten years to an obligation to reside on and apply 10s. or £1 per acre to the bought land; and if a buyer bought before 1826 his quit-rent was abated in proportion to the convicts whom he kept. Yet times had changed. In the days of Macquarie, owners of 1,000 acres were giants, they were pigmies now. In 1824 the Australian Agricultural Company was formed, and bought nearly a million acres between Newcastle and Port Macquarie, on Peel River and Liverpool Plains. Then the Van Diemen's Land Company was formed (1825), and bought nearly half a million acres in north-west Tasmania. These huge purchases multiplied the standard of size, and helped to introduce unconditional ready-money sales. Thus quit-rents could be got rid of once for all by the payment of 3s. (1823) or

*after the
purchases
of the A.
A. Co. and
V. D. L.
Co., 1824-
5.*

¹ e. g. 1836, N.S.W.

² e. g. 1840, N.S.W.

³ *Hist. Rec. of N.S.W.*, vol. vi. p. 162.

3s. 4d. an acre (1824). Conversely, certain lands were offered for sale (1824) for a fixed price of 5s., 7s. 6d., or 10s. an acre—and the buyer could commute the lump sum for a quit-rent (1828). The two land companies bought their lands on the old system of temporary conditions and permanent quit-rents, but the quit-rents were redeemable and were invariably regarded as interest on the average value of the land (1824)¹. It was but a little step from unconditional to competitive sales; and this little step was also taken in the year 1824. In that year instructions were drafted to divide the country into counties, and the counties into hundreds and parishes, and to survey and value lands in each parish in order to establish not a fixed but an upset price.² These instructions were afterwards embodied in instructions to Darling (1825),³ in pursuance of which competitive sales by tender (1826) or auction (1828) were instituted. Land was now an article of commerce; but just as commercialism triumphed the pendulum swung violently backwards and philanthropic ideas asserted themselves.

The moving spirit of the Australian Agricultural Company was John McArthur, the father of the wool trade. He pulled the puppet-strings, and talked and sang for the figures on the stage: and the voice behind the stage announced that the three leading objects of the company were: (1) to import Germans, Swiss and Frenchmen in order to cultivate vines, &c., (2) to import Quakers and Moravians in order to inculcate 'industrious and moral habits'; and (3) to import females for purposes which were not particularized. In the final draft of the 'objects', 'useful settlers' were substituted for 'Quakers and Moravians', and the prospectus of the company professed 'to assist the emigration of useful male and female

These Companies were Emigration Companies,

¹ Letters relating to Australian Agricultural and Van Diemen's Land Companies, 1824-5 (R. O.).

² N.S.W. Letters, vol. 158 (R. O.); letter dated Oct. 30, 1824.

³ Instructions to Darling, July 17, 1825, in *Acc. and Pap.*

settlers'.¹ The Tasmanian Company proposed similar objects, from which would result 'the useful consequence of introducing into the colony a number of practical farmers of the middling and inferior classes, and of founding a body of people as tenants'. So at least Lieut.-Governor Sorrell wrote², and a clause in their charter coupled their right to buy land with a duty 'to defray all costs incident to the removal' (to Tasmania) 'of persons willing to emigrate to our said island and settle on the company's possessions'.³ Both companies were emigrating societies—the New South Wales Company by choice—the Tasmanian Company by necessity as well as by choice. Then the Tasmanian Company went further.

*and suggested
bounty emi-
gration,
1827-8*

In their early days the company were allowed the cost of keeping convicts as a set-off against the quit-rents payable for their land. In April, 1827, being unable to obtain more convicts on these terms, the officials of the company wrote that they 'would be disposed as an experiment to send' in one of their ships 'forty to fifty emigrants of both sexes to be employed by the company if the Government consent to allow the expense of their conveyance in abatement of the quit-rent to become due hereafter for their lands. The directors suggest the expediency of sending at least an equal number of women, on principles entirely distinct from the interests of the company', and the usual indentures would be made. 'If the first experiment succeeded, it might lead hereafter to emigration on a more extensive scale on a similar principle.'

Lord Goderich—afterwards Lord Ripon—had just succeeded to the Colonial Ministry, and eagerly assented (May and June)⁴. Accordingly, thirty-five free indentured English

¹ Prospectus, Brit. Mus. $\frac{8223}{e 10(6)}$; Letters, April 23, 1824 et seq., in R. O.; see *ante*, note 1, p. 109.

² Official letters of Governor Sorrell, Apr. 2, 1825 (R. O.).

³ Pat. Rolls, 6 Geo. IV, 18th part (4) (R. O.), legal dep.

⁴ Letter of Apr. 18, 1827, by Inglis to Hay, in correspondence relating

servants of both sexes arrived early in 1828 and their fares were credited in payment of quit-rent. Lieut.-Governor Arthur's comment was as follows: 'All the respectable free settlers would most thankfully be included in such an arrangement for procuring servants from England, and unless they were permitted to participate it would not be possible to continue the indulgence to the company without causing much dissatisfaction';¹ that is to say, emigration by bounty might easily be made, and if continued ought to be made universal. The Western Australian scheme of 1828-9 was simply a universal form—as Arthur suggested—of the bounty system suggested perhaps by Wentworth's stillborn proposals of 1824, but inaugurated by the Van Diemen's Land Company and by Lord Ripon in 1827-8. The system of 1831, which superseded every other system, was a blend between the commercial system which New South Wales adopted in 1828, and the half-philanthropic system which Western Australia adopted in 1829.² (compare the W.A. scheme, 1828-9)

But before 1831 a new force intruded into English politics. E. G. Wakefield rushed upon the scene. Backed by C. Buller, M.P., Rintoul, editor of the *Spectator*, and R. Gouger, he wrote his *Letter from Sydney* (1829), formed a 'Colonization Society' (1830), and organized a popular agitation in favour of his views. Colonies, he wrote, were 'an extension of Great Britain'; colonial land should not be given, as in Australia, but sold; it should be sold like a chattel once for all, out and out, and for cash; whether sold by lottery or auction it should be sold dear; dear sales would concentrate buyers, raise the price of land, and beget new sales of land; the proceeds of sale should be used to pay the fares of (and e.g. Wakefield's scheme of 1829).

to the Van Diemen's Land Company, 1827 (R. O.). Lord Goderich consented May 23; and forwarded the letters to Arthur, June 16, 1827.

¹ Letter of Apr. 10, 1828, by Lieut.-Governor Arthur, in his Official Letters for 1828 (R. O.).

² There were other similar proposals, see *Friend of Australia* (1830), pp. 415-20.

immigrant labourers and women; males and females should be imported in equal numbers; rent should be taxed; and uniformity should be secured by an English Act of Parliament. He posed as the inventor of these nine principles; yet the first came from De Brosses, the fifth from Malthus, the seventh from the Van Diemen's Land Company, and the eighth from Adam Smith; the second showed ignorance of Australian history, the third showed ignorance of English law, the ninth was unwise, and the rest were derived from the schemes of 1827-9 which had been matured before he began his crude studies. He was not original except in his formula, which ran thus:—'Dear land-sales bring in future buyers in crowds; hence high rents and land prices; hence dear land-sales which' . . . and here the formula began over again. The project was calculated to work like clockwork, or rather like a clock which wound itself up. In every case the clock ran down and the formula proved a fallacy. His philosophy was shallow, his knowledge limited, his self-confidence profound, and his zeal illimitable. He said that it was he who suggested to Lord Grey (then Lord Howick), who suggested to Lord Ripon (then Lord Goderich), who introduced, the triple revolution of 1831. Even so the fly said that it turned the wheel.

Lord Ripon's O. in C. combined the competitive and emigrant systems, 1831,

The system of 1831 prescribed one and only one mode of sale—namely sale by auction (as in 1828); imposed a minimum price of 5*s.* an acre, which seems to have been the usual minimum price at that date¹, and ear-marked the proceeds of sale as a fund for introducing immigrants. The system applied to New South Wales and to Western Australia. The Sydney Legislative Council, which had been formed in 1824, had acquired financial control in 1828; but its control

¹ Lieut. Stirling, being given 1,000 acres (N.S.W.) rent free for services rendered, resold for 5*s.* an acre; and 50,000 acres in Tasmania were sold for 5*s.* 8³/₄*d.* an acre (1821-9); see Official Letters of Col. Arthur, Apr. 21, May 20, 1829 (R. O.). Sir T. Brisbane sold 369,050 acres at 5*s.* an acre, according to Dangar, *Index and Directory to River Hunter*, 1828, p. 36.

did not extend to the proceeds of sale of Crown lands. These proceeds were regarded by Lord Ripon, Lord Glenelg, Bourke, and Gipps as exclusively within the purview of the Crown, which agreed to hold them as trustee for the colony. Lord Ripon's proposed objects were the barter of land for labour and the promotion of concentration and uniformity. His method was to pay part fares by returnable grants; but finding that the grants were never returned, and that the part equalled the whole, his successors dropped meaningless adjectives and gave whole fares (1836). But by that time the Government system of emigration had galvanized other systems of emigration into life.

Hardly had Government announced its plans in 1831 when fares for Sydney fell from £30 to £18. In the same year the privileges accorded to the Van Diemen's Land Company in 1827 were extended to all capitalists who introduced English immigrants.¹ In 1835² bounties were systematically paid out of the proceeds of land sales for the introduction of English emigrants; and the so-called bounty system worked side by side with the so-called Government system until 1840, when the two systems coalesced. Each system had its dangers. Bounty agents might be tempted to lure labourers away from real work towards some unreal mirage; and Government might be tempted—as Charles Buller said—'to shovel out paupers'. The latter was the more pressing danger. In 1831, the Tasmanian Government deprecated, and in 1833 the South Australian Association invited the immigration of 'pauper labourers of both sexes'³.

The Poor Law Acts of 1834 and 1838 enabled parishes to raise emigration funds. Some of the earlier English returns are headed 'Pauper Emigration', but the heading was never

and led to the bounty system.
Did paupers emigrate under these systems?

¹ Aug. 26, 1831; see Gov. Darling to Lord Ripon, Sept. 10, 1831, in *Acc. and Pap.* (1833), xxvi; Gov. Bourke to Lord Glenelg, April 30, 1836, in *Acc. and Pap.* (1837), xliii. See *ante*, p. 110.

² Oct. 28, 1835, in *Acc. and Pap.* (1837), xliii.

³ Gov. Arthur to Lord Goderich, July 9, 1831, in *Acc. and Pap.* (1833), xxvi; R. Gouger, *Founding of South Australia*, ed. Hodder (1898), p. 51.

true of Australasian emigration. When fares to Australia cost four times as much as fares to America, parishes were not likely to pay fares to Australia. Besides, the Commissioners made it their rule that 'persons resident in a workhouse or in habitual receipt of relief are not eligible'¹; and these were the only paupers whose expenses it would be the interest of parishes to defray. On the other hand it is untrue to say that no paupers were sent. A few orphan pauper girls were sent and welcomed, and small sums were voted in many other cases.² These exceptions proved the rule. Emigration only cured pauperism in the remote sense that it relieved over-population, and that over-population was one cause of pauperism. Broadly speaking, the emigrants were at least as free from pauper taint as the average English labourer of that day.

The price of land was afterwards raised by an English Act, 1842,

Seven years after Lord Ripon's system was established the Report of 1838 on Transportation urged that the upset price should be raised from 5s. to £1 an acre, lest immigrants should turn landowners instead of labourers. Accordingly prices were levelled up to the South Australian rate of 12s. an acre in 1839, and the minimum was fixed at £1 an acre in 1840. The latter arrangement was confirmed by an English Act (1842) which applied to all Australasia. Shortly afterwards, Tasmania and New Zealand were exempted from its operation; but the Act remained in force elsewhere until it was repealed by the Act of 1855, which handed over land law and immigration to the newly created representative Australian Governments. For these exercises of the Royal Prerogative stimulated Australian squatting and Australian reform.

and squatting, hitherto undefined,

The student of squatting must bear in mind that squatting passed through many phases. The squatters often went before and the law followed after. And when law had overtaken the squatters it assumed different shapes. Under

¹ *Acc. and Pap.* (1842), xxxi. 605.

² *Acc. and Pap.* (1847-8), xlvii. No. 345, p. 14.

King it assumed one shape, under Macquarie another, under Darling a third, and under Gipps a fourth and final shape.

King's system of letting to each 'district' a common of pasturage, though adapted with success in South Australia, was unsuited to the pastoral industry of New South Wales, when it became large and migratory. Macquarie therefore 'licensed' graziers to drive their flocks to and fro from pasture to pasture—a system suggested by Banks upon the analogy of what is still done in the Sierra Morena and Abruzzi under survivals of old Roman law.¹ In 1826 pastoral industry in a large part of New South Wales was large and settled and both systems were unsuitable. Accordingly, a third system grew up of exclusive individual pastoral licences which were neither English nor Roman, but a blend of both. This system was applied to three classes of so-called squatters. In the first place, purchasers let into possession before survey or before the whole price was paid, who in England would have clear rights and duties as 'equitable purchasers',² were called 'locatees' and no one knew what their rights and duties were. Secondly, landowners who 'occupied' adjoining waste lands inside the nineteen counties at an annual payment were treated as licensees instead of as yearly tenants,² as we should have unhesitatingly treated them. A third class of squatters were neither intending nor actual landowners, but 'occupied' land 'for grazing purposes' outside the counties at an annual payment of £1 per hundred acres (1826), or £10 per squatter (1839), or £10 per 'run' (1845). The 'runs' were fixed, not nomadic; built on and fenced, and definite enough to be delimited by Commissioners of Crown Lands and to be sold by squatters to squatters. Clearly these runs were holdings, these payments rents, and these squatters yearly tenants. Yet under local Acts, 1829-39, these tenancies

¹ See 'Scriptura,' *Dict. Ant.*; 'Scriptuarius Ager' in Festus. Bourgoing's *Modern State of Spain* (1808), i. 87, and Cervantes' *Don Quixote* refer to it as the 'Mesta'.

² As between subject and subject.

were called 'pastoral licences', these payments 'licence fees', and these squatters 'occupants for grazing purposes'—as though they were sheep. Then by a strange inconsistency the same Acts added that the licences should be revoked and that the lands should 'revest' in the Crown if the Crown sold the lands; which the squatters construed as meaning that until sale the licences were irrevocable and some interest 'vested' in the squatters.

The squatters were few—in 1845 they and their dependents only just exceeded the inhabitants of Sydney; but their runs were immense—the fifty-six largest occupied 12,110 square miles, and the fifty-six smallest 677 square miles; many squatters belonged to the untitled nobility of England, and squatting was 'the system of the colony'. And what a system! It made every squatter who lived in a house a trespasser! It was un-English, un-foreign, confused, and self-contradictory. Its only merit was its elasticity. So English Acts were passed in 1842 and 1846. The first intensified, the second inspired by Gipps dispersed the fog.

was regulated by an English Act, 1846,

The Act of 1846 and Orders in Council made in pursuance of the Act divided New South Wales into three districts—settled, intermediate, and unsettled. Settled districts included a rude oblong stretching along the coast from 32° to 36° lat. and bounded on the west by a line drawn from Pandora's Pass outside Wellington Valley, Bathurst, and Yass Plains to Pic Patral. The oblong contained nineteen 'counties' formed by Darling in 1828¹ in order to value them for purposes of selling land, and in order to fence in and concentrate the population within manageable limits.² 'Settled districts' also included new 'counties' formed near Brisbane and Melbourne, detached parts at Portland Bay, Twofold Bay, &c., the coast-line and the banks of certain rivers. Intermediate districts included thirty-one

¹ Instructions to Darling, July 17, 1825.

² *Ante*, p. 109.

new counties which filled up the gaps between settled district and settled district, and were speedily converted into settled districts. The unsettled districts comprised the hinterland, where none but squatters penetrated. Squatters became lessees for one, twelve, or fourteen years in the settled, intermediate, and unsettled districts respectively; paying at least £10 rent for each 'run' (i.e. for each twenty-five square miles or so) with pre-emptive rights over their 'homestead' (i.e. 160 acres) at £1 an acre, and compensation for improvements if the homestead was sold to strangers.¹ This Act, which was repealed in 1855, is the foundation stone on which every Australian Act is now built. Its importance for us is that the division into the three districts is agrarian, rather than political or geographical. Its importance for contemporaries was that round it raged as furious a storm as agrarian policy ever raised.² The unpopularity of English agrarian policy in Australia (1842-6) was enhanced by its association with the great money crash (1841-4).

which raised a political storm.

During the first epoch great crashes often happened; and they always meant starvation more or less. During the great crash of 1841-4 and the lesser crash which foreshadowed it in 1830, everything could be bought but nothing could be sold, bellies were full to overflowing, but pockets were empty as drums. The Sydney crash—of which the Melbourne crash was a reflection—occurred at the same time as the South Australian and Tasmanian crashes which have been referred to—and it may be described as the collapse of money and of trade.

(3) Want of credit made the storm more violent, 1840-4.

If the reader will turn back he will read on page 95 of an intercolonial race to Victoria (1837-40) and on page 102

¹ Order in Council, March 9, 1847.

² R. Lowe compared these concessions to grants in fee to Marlborough and Wellington and declared that they reduced non-squatters 'to vassalage and serfdom'. A. P. Martin, *Life and Letters of Lord Sherbrooke* (1893), vol. i. pp. 302, 329.

of an inrush of English immigrants (1838-41). These two facts were connected as cause and effect. The race resulted in land sales, which realized vast sums which were applied to immigration. Bourke netted large balances from the land sales, part of which he hoarded (1836-8); Gipps netted larger balances (1838-40), placed them in the five Sydney banks of issue, and spent every farthing on immigrants before 1842. Then the land sales, which brought in more than £300,000 in 1840, vanished utterly.

About the same time there was a commercial earthquake. It came in two shocks. In 1840 credit was unbounded, in 1841 it did not exist. In 1841-2 wool-exports and squatters' stock declined a little both in amount and value. In 1843 there were 1,243 unemployed in Sydney, there was a small fall in the real rate of wages, and sheep sold for 2s. 6d., cattle for £1, meat for less than 1d. a lb.¹ Two out of the five banks broke; scrip, loan, auction, and other companies followed suit and there were 1,000 bankruptcies. Each of these events was unique in the history of New South Wales. What did they all portend?

Men agreed in the diagnosis up to a certain point. Squatters, they said, had for once extended too far and fast—had stepped over Ricardo's margin. Relief came in 1842 when squatters stepped back, and in 1843 when wages went back and Ebsworth and O'Brien introduced 'boiling-down' processes for converting useless stock into tallow.² Again, the oil trade reached its zenith in 1840; then the whales went, and trade collapsed, until in 1849 the tallow trade more than replaced the oil trade. These misfortunes were palpable but slight, and cured themselves. Again, expenditure on convicts and soldiers had had the same effect as a gift of £300,000 a year. After 1840 this gift was withdrawn. But its withdrawal was very gradual and was a blessing.

¹ Hodgkinson, *op. cit.*, p. 130.

² An invention saved S.A. (1842-3), *ante*, p. 84.

'Egypt was glad at their departing'; and the colony was weaned.

Beyond this point men differed. There were two possible views; one that prosperity had been succeeded by paralysis, the other that fever had been succeeded by a return to normal. The colony held the first view; Gipps the second. According to the first view the £1 minimum had killed the land sales and their golden produce. According to the second view the land sales had been effected by loans, and the golden produce would return when the loans were repaid. The colonists' cure was to repeal the Act of 1842; Gipps's cure was to pay debts.

The State was in debt owing to the drought of 1837-9. In 1840 Gipps set to work to collect licence fees, and rents, even the never-paid quit-rents, and turned the deficits (1838-40) into surpluses (1841-2), was baffled in 1843, and in and after 1844, succeeded, except with the quit-rents which were compounded. The colony followed his example. Mortgages on land, which were over £1,200,000 in 1841 and 1843, stood at three-quarters of that amount in 1842, and one quarter of that amount in 1844-6.¹ Down to 1840 there was a normal excess of imports over exports due to payments for soldiers and convicts and other English gifts,² but in 1839-41 the excess was three times the normal excess.³ This meant that the abnormal excess—namely three millions—had been borrowed. In 1844, for the first time in history, exports exceeded imports. Then Gipps knew that the tide had turned; that the colony had followed the example of its government; that the loans were being repaid; and that the patient was recovering. So sure was he that even the land sales, which according to Lang and Lowe were stone dead, would revive, that he sanctioned a loan for the renewal of immigration. Confidence revived, and the healing process was

¹ *Acc. and Pap.* (1849), xi. 506.

² £1,500,000 (1835-7).

³ £4,400,000, *circa*.

accelerated. From 1844 to 1851 exports yielded a nominal excess of a million and a quarter—the real excess was more; and in the first gold year (1852) the last remnants of debt were more than repaid. From 1844 and onward land was bought once more without the aid of foreign loans, and in 1851 the land revenue equalled that of 1840.

*Extension
caused
three
agitations,*

If we look at Australian extension from a long way off, it seems a purely external phenomenon—a matter of rain and soil, of levels and channels—a question of geography and physics, not of politics. Yet it raised, and inevitably raised, three political storms—a storm over convicts, a land storm, and a trade storm—which Australians alone could allay, and which forced Australians to think for themselves, either as a nation or as nations. Spirits were strained and stretched even more than territory was extended: extension meant introspection; and experience of the Forties impressed Australians with two indelible truths, first that they had burning interests in common, and secondly that they had burning interests over which they had no control. Australia was 'precipitated into manhood'.

*which led
to a federal
movement,*

The English Orders and Acts of 1831-47 were made in order to promote Australian uniformity. Their effect was to promote Australian unity. In a debate at Sydney on Immigration, James McArthur prophesied that 'the Confederation of Australian colonies would be one of the brightest constellations in the diadem of Great Britain.'¹ In 1850 John Smith of Tasmania formed an 'Australian League against Transportation' as we have seen (see p. 106); and Dr. Lang (1852) advocated the formation of 'Seven United Provinces of Australia' free of England, but under contract to import English labourers and not to impose duties on English goods. The federal government would be 'virtually a tributary Empire'. New Zealand and New

¹ This Debate is separately published (1840), p. 48.

Guinea (!) might join later on.¹ But Earl Grey was in the field before Smith and Lang; he was the federalist-in-chief, and Victorian politics provided the opportunity.

The land sales in Victoria had been carried to a separate account, and eventual separation from New South Wales was merely a matter of detail. In settling the details Earl Grey advocated (1847)—(1) the creation of representative Governments throughout Australia, (2) the method of indirect instead of direct election, (3) 'A central legislative authority for the whole of the Australian colonies' or 'General Assembly of Australia', which should impose duties, (4) and a 'Governor-General of Australia'.² The dispatch fell like a bombshell. R. Lowe said, 'They should leave this damning proof of Colonial Office Tyranny to rot in its own loathsomeness', by which he meant to hint gently that New South Wales, which had had some direct representatives since 1843, preferred direct to indirect election. Accordingly the proposal was withdrawn, and in 1852 an Act relating to Australia was passed whereby Victoria was separated from New South Wales and endowed with a Legislative Council, one-third of which was nominated (as in New South Wales since 1843); and each Australian council was authorized—(1) to make a constitution for itself subject to the approval of the Privy Council, (2) and to impose duties on British or colonial or foreign goods if not differential; and (3) that region of New South Wales which lay north of 30° was empowered to secede—as southern New South Wales had already seceded—if its inhabitants petitioned to that effect. In these provisions for fission we have the germs of Queensland and the Referendum. The power to impose duties was wider than what separatists like Lang had asked for, and the restriction upon its exercise was swept away in 1895.

*and to the
separation
of Victoria,*

¹ J. D. Lang, *Stat. and Hist. Acc.*, ed. 1852, ii. 561, &c.; not in earlier editions.

² July 31, 1847.

and to the
creation of
representa-
tive govern-
ments.

After adapting their Councils to the same model, New South Wales, Victoria, and Tasmania (1854) and South Australia (1856) created their own two-chambered democracies. South Australia adopted manhood suffrage. The Upper Chamber of New South Wales was composed of life-members nominated by the Crown: and the Upper Chambers of the other self-governing colonies of rich men elected by big constituencies, or by what the French call 'scrutin de liste.' Otherwise the constitutions were similar. All elections were direct and popular. Existing agrarian divisions were utilized as political divisions. Each colony controlled its land fund. In 1855 English Acts confirmed such of these Acts as required confirmation, and allowed New South Wales and Victoria by 'laws passed in concurrence' to alter their boundary line upon the Murray; and styled Sir C. Fitzroy 'Governor-General of all H. M. Australian Possessions'. Lord Grey's sketch of a united Australia had dwindled down to this empty title, not because it had enemies but because it had no friends, and because events were happening which made Sydney jealous of Melbourne, and Adelaide and Hobart of both. Australian federation was launched exactly half a century too soon, and vanished for awhile 'like the baseless fabric of a vision'.

See, generally, G. W. Rusden, *Hist. of Australia* (1883), 3 vols.; *Epitome of Off. Hist* (1883); T. H. Braim, *Hist. of N. S. W.* (1846), 2 vols; Rev. J. D. Lang, *Hist. and Stat. Account of N. S. W.* (1834, 2nd ed. 1837, 3rd ed. 1852, 4th ed. 1875); W. C. Wentworth, *Stat. Hist. and Political Description of the Colony of N. S. W.* (1824); and the authorities mentioned in the notes to this chapter.

See, also, J. Henniker Heaton, *Australian Dict. of Dates and Men* (1879); and, on Australian Bibliography, *Catalogue of Free Public Library*, Sydney (1893), 3 vols.

CHAPTER IX

NEW ZEALAND IN THE SECOND EPOCH

WHEN we pass from Australia to New Zealand we breathe a different atmosphere. In colonizing New Zealand, scattered colonizers went before, organized colonizers followed after, and then came the flag. Again, the scattered colonizers went to New Zealand for many reasons, some for trade, some for religion, some because it was the Alsatia of the Antipodes, but all because the Maori invited them with passionate enthusiasm. In the colonization of Australia the blacks played a passive part, and as the whites advanced melted away or were trampled into mud like snow in Spring. In the colonization of New Zealand native welcome stimulated and native pressure resisted the Englishman's advance at every point. But for these crucial differences, the same historical tendencies were apparent in both cases; and the history of the birth of Tasmania and of the birth of South Australia repeated itself in New Zealand.

The colonization of N.Z. differed from that of Australia.

In 1793 King, when governing Norfolk Island, kidnapped two high-born Maori from near the Bay of Islands in the far north of Northern Island, New Zealand, set them to teach his convicts how to prepare New Zealand flax,¹ at which, being woman's work, they were about as expert as Achilles at the distaff—treated them like gentlemen and restored them in 1794. Hence arose friendship, and visits by Maori to Sydney, Tahiti, and London. The friendship was only Platonic; and King's advocacy of a settlement on the

King began intercourse in 1793,

¹ *Phormium tenax.*

Thames (1793-4) was fruitless. Visits by Bay-of-Islands chiefs to King at Sydney (1806) bore fruit, for there Marsden learned to appreciate them and they him.

traders in
1792-3,

Trade began early—thus sealers left part of their crew for ten months (1792-3) to seal in Dusky Bay in the far south of Middle Island, and whalers built ships with Thames timber in the north-east of Northern Island in 1794-5—and latterly it advanced by leaps and bounds and was, in the main, English. Thus, of fifty ships which entered the Bay of Islands in the first half of 1836, thirty-three were British or Colonial, fourteen American, and two French. The southern fisheries in Cook's Strait and Foveaux Strait were similarly frequented. Moreover, captains began to man their ships with Maori, or their men ran away and lived with Maori. This intercourse helped to 'make or mar the foolish fates'. In 1809 and 1834 ex-convict or ex-convicts' sailors ill-treated northern natives, were killed and eaten, and were avenged by punitive expeditions which came from Sydney and returned to Sydney. Traders gave guns to the Maori and at least two English sea-captains pandered more directly to their thirst for blood. One, perhaps unwillingly, took members of the Awa clan¹—of whom more anon—from Port Nicholson, 480 miles south-eastward to the Chathams where 2,000 Moriori dwelt. The Moriori were Maori driven thither from New Zealand some hundreds of years ago, just as New Zealand telegraph poles have in our own day been driven thither by wind and current. They were tame, having almost given up the use of arms; and fell an easy prey to the wild crew who decimated and enslaved them (1835).² They were 212 in 1855. Now they are thirty-one. Again, in 1830, a captain Stewart allowed Rauparaha—of whom more anon—to charter his vessel and sail with him from Cook's Strait to Banks's Peninsula in order to avenge a blood

¹ 'Ngati', the usual prefix to Awa, &c. = the (clan).

² A. Shand, *Journ. of Pol. Soc.*, vols. i and ii.

feud. Then the usual scenes of Maori or Volsung warfare ensued; decoy, massacre of women and children, mutilation, torture, and probably enemy eating. Stewart acted as decoy and gaoler. He went to Sydney; was indicted and detained but not by force; and then he sailed away, and died a natural death. Before 1839 many respectable traders were dotted about New Zealand—like Montefiore (who told the Stewart story to the House of Lords' Committee of 1838), Polack, and Tapsell. Many villages kept a white goose—like Bruce (1806)¹, Rutherford (1820), and Maning, author of *Old New Zealand*—in hopes that it would lay golden eggs; about one hundred runaway sailors and convicts sojourned with Maori on Foveaux Straits,² 300 or 400 'drunken, lawless vagabonds' disgraced Cook's Strait on its south side³ and a similar motley crew clustered round the mission station on the Bay of Islands.⁴ This mission station played a leading part in the annexation—not as cause but as agent. It did not charge the battery, it only acted as conductor.

As Cook, Edwards, and Bligh scattered mammals and vegetables, so Wilson (1796–8) scattered industrial and clerical members of 'the Missionary Society at London' among the islanders of the Pacific in order to improve their digestion and their culture. In 1814, Marsden, the famous farming-trading-chaplain at Sydney established a branch of the Church Missionary Society among the Puhi clan at the Bay of Islands. He was a noble fellow and the Maori, who never failed to recognize nobility, welcomed him. But here we must pause in our narrative and ask, Who were the Maori of the Bay of Islands? Who were the Awa? Who was Rauparaha? Who were the Puhi?

The Maori, who came wind-wafted⁵ to the 'Long White

¹ Turnbull, *Voyage round the World*, 1800–4, ed. 1813, pp. 496 et seq.

² Com. J. L. Stokes' estimate (circa 1846).

³ Bunbury's words, June 28, 1840.

⁴ C. Darwin, *J. of Researches in H. M. S. Beagle*, ed. 1901, p. 422.

⁵ Maori = 'wind-wafted.'

and missionaries
in 1814.

*Five Clans
of Maori
are de-
scribed,*

Puhi,

Whatua,

Waikato,

Awa,

and Toa.

Cloud',¹ over 500 years before, settled on the northern shores of 'the Fish' which 'Maui'—their Sigfrid or Hercules—had miraculously fished up from the vasty deep. They called the Northern Island 'the Fish of Maui'; their bravest settled on its gills, and a mish-mash of invading and invaded clans settled on its tail. The great clans only visited Middle Island in order to raid waifs and strays and fetch greenstone, wherewith they might better batter in the brains of their foes or of their captive slaves. That is to say, while the thousand odd Europeans had three centres, the Maori clans had one centre of gravity (or disturbance) which was in the northern apex of the Northern Island—as though their hearts still yearned towards their old home. The strong wine was on the top, and the lees sank to the bottom. On 'the Fish' there were over 100,000, on Greenstone Island under 5,000 natives.² At present the reader need only remember the names of five great clans: the 'Puhi' or plumed clan, which ranged between Rangounou Bay (N.), Hokianga (W.), and a point on the east coast east of Kaipara; the 'Whatua' of Kaipara and Auckland, who dwelt between the 'Puhi' and the 'Waikato'; the west coast 'Waikato' or 'flowing-water' clan, whose western borders were the mouths of the Waikato (N.), and Kawhia (S.), or later the Mokau (S.); the 'Awa' or 'river' clan, whose home had been on the Waitara river and at Taranaki under the shadow of snow-capped Mount Egmont for at least 500 years; and the 'Toa' or 'heroic' clan or sub-clan, late of the Kawhia and Mokau now of Kapiti Island and Porirua near Port Nicholson.³ All these clans were split into sub-clans and villages: and as each village had many chiefs, among whom one was chief chief, so in times

¹ Aotearoa = New Zealand, and is generally translated 'Long White Cloud'.

² Estimates of Halswell, Grimstone, &c.

³ W. Travers, in *Transactions of N. Z. Institute* (1872), pp. 19-93, *Life and Times of Te Rauparaha*.

of war, and, after the English came, in times of peace, a chief chief invariably united the clan. Clan sometimes united with clan as joint owners of a tract; otherwise, on the landward side clan-limits always marched with other clan-limits—indeed, one great clan dwelt wholly inland around Lake Taupo, which they called ‘the sea’¹—and within these clan-limits their villages and gardens were fixed; but war-villages and banqueting villages changed their site from time to time; and their fields and gardens of flax², paper-mulberry³, sweet potato⁴, taro⁵, gourd⁶, cordyline and the like⁷ were often shifted because their *petite culture* was extensive and not intensive. Further, fern root⁸, berry⁹, fish, rat, dog and bird—both tame and wild—were still their staple food; pigs which had been introduced by Europeans wandered on the hills; they built their beautiful huts and canoes of forest timber: their Pantheon included a god of cultivated food, of wild food, of forest, and of sea; so that the waste lands of these manors or village communities were all in all to them. They had the passionate attachment of islanders to their native soil.

Marsden dealt with the natives as with equals, recognized their capacity to contract, and bought land for his mission after the manner of Penn—by deed indented and with presents—at a great Homeric meeting of local chiefs and tribesmen. Moreover, he belonged to the forward school, and when the English colours were hoisted—not by him—he wrote, ‘I flattered myself they never would be unfurled’ (1814).¹⁰ Until his dying day (1838) he cherished visions of

The missionaries bought land from the Puhi,

¹ Te moana = the sea, L. Taupo.

² *Phormium tenax*.

³ *Broussonetia papyrifera*. ⁴ *Convolvulus chrysorrhizus* (Kumara).

⁵ *Caladium esculentum*.

⁶ *Cucurbita sp.*

⁷ Karaka (= *Corynocarpus laevigata*), kohoho (= *Solanum aviculare*), &c.

⁸ *Pteris esculenta*.

⁹ Karaka (see n. 7), hinau (= *Elaeocarpus dentatus*), and other wild food mentioned by W. Colenso in *Transactions of N. Z. Institute* (1880), pp. 1-38.

¹⁰ J. B. Marsden, *Memoirs of S. Marsden*, pp. 101, 119, 179, &c.

Sydney as ecclesiastical and political queen of the Pacific. He laboured hard 'with axe, hoe, and spade', which he looked on as 'an instrument to prepare the way of the Lord' to civilize the Maori; and when he was absent Henry Williams, William Williams, and others, carried on the work. Aided by the (later) Wesleyan Mission at Hokianga, and by detached mission stations at Matamata, Lake Rotorua, Waiapu, Kawhia, Tauranga, and elsewhere, these missionaries made the Maori better able to read and write than their European contemporaries, so at least Sir G. Grey said. And they were mighty peacemakers.

On one occasion when war broke out in the upper Thames over a disputed land claim, H. Williams bought the disputed land from both combatants; and the plague was stayed. Usually, personal influence prevailed. They bore a charmed life, passed through battle-fields unscathed, and when war raged on their own property not a hair of their head, not a stick of their fences was touched, and after awhile they restored peace. But they were unable to stop Hongi's wars.

Hongi, chief of the Puhi clan, and Marsden's friend and patron, got arms from London and Sydney friends, swooped down on the Waikato clan in 1820; they on the Toa then of Kawhia, and on the Awa then of Taranaki; and they two on the clans that lined the northern shores of Cook's Strait; and fugitives from the fugitives from the fugitives of Hongi poured up and met Hongi as he poured down on East Cape. Thus war eddied round 'the Fish of Maui' like a whirlpool, and white scum floated on the waves of war. Some clans went under and others were displaced. The Whatua of Auckland were crushed between the upper and nether millstones. Large bodies of Toa and Awa made forays south and east—for it was now that the Stewart and Chatham Islands' scandals happened—but most of them settled where they swooped, combined under Rauparaha,

*taught in-
dustry,*

letters,

and peace.

*Hongi's
wars raged
in spite of
them, 1820
et seq.,*

chief of the Toa, and his son-in-law Rangihaeata, chief of the Awa, drove the Hawke's Bay natives¹ out of Port Nicholson, conquered the north coast of Middle Island, and traded with the white men of Cook's Strait for guns, and the white men gave them guns although they knew that gun-lust meant blood-thirst. But Rauparaha was a noble savage; and in 1838 he sent for the missionaries in order to give his nobility a chance.

We must now return north, where missionary land purchasers found non-missionary imitators: and the first imitator was a Frenchman. In 1822 Baron C. de Thierry bought land at Hokianga through an English missionary; asked for English or French 'recognition' but without success (1823), and left for awhile. The French imitator found English imitators in the shape of an English partnership, which in 1825 imported seventy-two labourers into Hokianga and bought a little land. In 1827 all these colonists—except one or two—flitted to New South Wales.²

The next move was made by the Maori. In 1832 Lord Ripon received a petition from thirteen Maori chiefs who inhabited the Bay of Islands praying for 'protection' against 'the tribe of Marion' which was 'about to take away their land' and against English criminals like Stewart. So Resident Busby—'the man of war without guns'—was sent to the Bay of Islands, whence he looked on impotently at crimes and wars. Bourke, the Governor of New South Wales, under whom he was placed, urged that he should be either recalled or given some power; but Bourke's requests were unheeded. Busby continued in the office of spectator. Then Frenchmen re-entered on the scene. In 1835 De Thierry issued a pompous proclamation from Tahiti styling himself 'Sovereign of New Zealand'. The missionaries and their bantling Busby replied by organizing a league of thirty-

¹ = Kahungunu.

² *Observations on New South Wales*, Anon. (1836), p. 38.

*and
federated,
1835.*

five chiefs whose lands extended from North Cape to the river Thames, and of eighteen others—including a Hawke's Bay and Waikato chief—who issued a counter-proclamation on behalf of 'the United Tribes of New Zealand', in which they again asked for English protection.¹ Busby formally recommended a protectorate like that which prevails over native Indian States, his idea being that England should act as a trustee State (1836-7); Hobson recommended a protectorate coupled with commercial factories like those of the Hanseatic League (1837); and E. G. Wakefield saw in New Zealand a new *tabula rasa* for his pet project, and urged Ministers to sanction the formation of a land jobbing company which should buy land, not by retail like Marsden, De Thierry and the rest, but wholesale, and should retail it at a high price by lottery to English capitalists, half the profits of the retail sales being devoted to the importation of English labourers and women, as under the Australian land systems. His company, though still unincorporated, began operations in 1839.

*The
arrival
of the
Frenchmen*

Meanwhile the French claims took both a ludicrous and a threatening turn. De Thierry arrived at the head of ninety-three offscourings of Sydney slums to seat himself upon his throne as sovereign lord of his new kingdom. But his new kingdom only meant his land purchase; and his land purchase proved to be 200 acres. Thus the bubble burst (1837). Then a new bubble rose to the surface in the person of Bishop Pompallier, who arrived in 1838 and set up a Roman Catholic Mission at Hokianga. This was the very year in which a French Mission station was made the occasion for establishing the French protectorates over Tahiti and the Marquesas.² Whether Pompallier's intentions were similar or not we do not know; we only know that his actions were not political. The French peril in Middle

¹ Oct. 1835. See Facsimile in Brit. Mus., 8155, h. 10.

² *Ante*, p. 87.

Island was far more menacing. In 1838 a third Frenchman, named Langlois, bought land in Banks's Peninsula for a French partnership, and it afterwards appeared (1846) that the French Government was his sleeping partner, and was to provide a warship to defend the *colonie de peuplement* which he intended to introduce.¹ Moreover, the great 'scientific expedition' of Dumont D'Urville (1837-40) was already on its way to New Zealand. The English Government were still trying hard to do nothing, when Colonel W. Wakefield, brother of E. G. Wakefield, softly and silently stole away from England, and sailed for Cook's Strait; and while he was on the sea, and before he had bought an inch of land, 1,000 colonists started in his wake in order to buy from him the land which he had not bought. The Wakefieldians held the ready-made theory of doctrinaires that 'savage' lands are 'unoccupied' and that a native law of real property 'is never recognized by any Christian nation'.² Their beliefs were clear cut; and their good faith when they promised 'to fulfil their engagements with the (English) public' was unimpeachable. These acts, beliefs, and promises boded mischief which only iron rule could avert. The Government's hand was forced. Gipps was ordered to act. Without a moment's delay he proclaimed jurisdiction over New Zealand (1839), sent Hobson to annex it, annulled land-titles already acquired pending revision by a commissioner, and prevented future land purchases from natives by investing the Crown with pre-emptive rights over native land.

Hobson—using the missionaries as heralds, interpreters and diplomatists—summoned a great meeting of chiefs at Waitangi in the Bay of Islands, whereat sovereignty was ceded to the English Crown, which, in return, guaranteed to the native 'chiefs, tribes, families and individuals' possession of their 'lands, estates, forests, fisheries and other properties', and

¹ Rusden, *Hist. of N. Z.*, i. 238-41.

² Cf. *ante*, p. 43.

reserved to itself pre-emptive rights over lands which natives wished to sell. This was the Treaty of Waitangi—February 6, 1840—which 512 chiefs were induced by the missionaries to sign then and there, or at their homes during the next few months. In May Hobson sent Bunbury to Middle Island, where the treaty was accepted and possession was taken at Cloudy Bay. It was not until August that Banks's Peninsula was occupied, just four days before the French frigate and five days before Langlois' first batch of fifty-seven colonists arrived. In 1848, when Langlois wound up his partnership through lack of funds, he still maintained that he was legitimate sovereign by treaty of Middle Island and offered his 'kingdom' to France. But France was not in a mood to become heir to unfulfilled desires. Though Hobson only just saved, he finally saved Middle Island from the French. That was his first and easiest task. He now addressed himself to the far harder task of saving both islands from his friends.

*and bought
Auckland,
while Col.
Wakefield
bought
Wellington,
Nelson,*

The New Zealand Company was in a desperate hurry. Their earth hunger was ravenous; and the Maori thirsted after guns. Colonel Wakefield's energy was phenomenal. With the help of a Cook's Strait Englishman as interpreter¹, he fancied that he bought in a few months one third of New Zealand for a few presents, chiefly of guns. Nor was he alone in the field. Sydney land-jobbers, fresh from the Victorian boom, rushed in. They too reckoned in millions. H. Williams urged the natives not to sell, and with perverse inconsistency took large conveyances to himself in trust for natives, in order to keep out the crowd. Hobson, paralysed in body as well as in mind, leaned on the missionaries, and with their aid bought land from the remnants of the Whatua clan at Auckland in order to found a capital (1841). Relations became strained between Hobson and the missionaries on the one hand and Wakefield and his immi-

¹ Barrett.

grants on the other hand. More than 1,000 of these immigrants arrived at the beginning of 1840. The wished-for commissioner from England, who should ratify, rescind or compromise Wakefield's purchases—had not even been appointed. What could the immigrants do? The deep sea was behind them and serried ranks of Maori in front. They could not return. They had nowhere where they could wait. If they entered into possession of what Colonel Wakefield claimed, eleven clans or more would be landless. So they landed where they were least unwelcome, and where the land purchases of Colonel Wakefield were least disputed. Their landing places and waiting rooms were Port Nicholson, where they built Wellington, and Nelson.

Colonel Wakefield's purchases at Port Nicholson and Nelson were his best conducted purchases. But even here he made gross mistakes. At Port Nicholson, where the Awa clan wanted guns and white men to protect them against their Hawke's Bay neighbours¹, there were eight villages on the sea-shore; yet E. J. Wakefield only tells us of 'six minor tribes' with whom the contract was made, and the Hawke's Bay neighbours were ignored. Further, it was the essence of E. G. Wakefield's schemes that one-tenth of the purchased lands should be set apart, like a game preserve, for natives to 'occupy'; yet the interpreter invariably told the Maori that 'one portion would be for the English and one for the Maori', as though joint ownership were intended. Again, the Colonel's principal Maori friend understood that nine or ten Englishmen were coming; he expected a few drops, and the sight of the deluge which poured in all but sent him then and there back to his old home at Taranaki.² Such mutual mistakes were quite enough to rescind any contract according to English law. Over the Nelson purchase there was no dispute except over boundaries. The Colonel thought that he had bought

*and other
lands as to
which*

¹ = Kahungunu.

² Te Puni.

a few million acres, including the fateful valley of Wairau; the natives thought that they had sold a few thousand acres around Nelson. So trifling a misunderstanding could easily be adjusted. Up the south-west coast of North Island at Porirua, Manawatu, Whanganui, and Taranaki, everything was disputed; especially at Taranaki, from which all its possessors except sixty were absent at the date of the sale, either as captives in the north or as part conquerors of Cook's Strait. Were these men possessors, though absentees?

*Spain
arbitrated*

Both Englishmen and natives waited anxiously for Mr. Spain, the land commissioner from England, the *deus ex machina* who was to solve these riddles. Soon after his arrival (December, 1841) the attitude of the Company changed. Ld. J. Russell had agreed (November, 1840) to give the Company Crown lands in proportion to the immigrants whom they introduced and the capital they expended. This was the old Swan River system.¹ Immediately, the Company contended that savage lands were waste lands, and waste lands Crown lands, which vested in them not by purchase from 'savages' but under this agreement with the Crown. If this contention was true, Spain had no jurisdiction. But they wavered in their views and used Spain as an arbiter whom they sometimes obeyed, often obstructed, and once or twice anticipated. At Wairau they entered into possession of the disputed property (June, 1843), six weeks before the Land Court was opened there, and built by night what the Maori pulled down and burnt by day, as in old fairy-stories told to amuse children. Comedy turned to tragedy. Some puzzle-headed magistrates declared that this was arson—though the huts were empty and Maori had only burned Maori wood and thatch—issued a warrant to arrest Rauparaha and Rangihaeata, and advanced forty-nine strong and armed with rifles and handcuffs to execute the warrant. Rauparaha and Rangihaeata had (counting women) about twice that number,

*(but at
Wairau a
massacre
occurred)*

¹ *Ante*, p. 80.

a few of whom had rifles. Probably an Englishman fired the first shot. A fight ensued, at the close of which four or five Maori men and women, and nineteen Englishmen lay dead beneath the fern trees and cabbage palms which border the Wairau. A few of the dead Englishmen were slain after flying and raising the white flag. There the matter rested. Governor Fitzroy, instead of summoning, went and called on Rauparaha, told him that the Englishmen had done wrong, but scolded him for allowing captives to be killed. He also visited Wellington, disbanded the volunteers, and scolded the Wellingtonians. Men said that a second Busby had come to judgement. Blood had been shed. Rauparaha knew well that three out of every four Englishmen wanted his blood. He was free, though neither acquitted nor forgiven.

When Spain's awards were at last published (1845)¹ *and made an award, 1845.* Wairau and Porirua were held to be unsold, but were bought by Grey in 1847; at Wellington (112 sq. m.), Taranaki (94 sq. m.), Whanganui (62 sq. m.), Horowhenua ($\frac{1}{6}$ of a sq. m.), and Nelson (237 sq. m.)² specific performance was decreed, with compensation to many new claimants but without compensation to absentees. The awards were then referred to Fitzroy, who, knowing that Rangitake, a chief of the Awa, meant to return, as he did in 1848, and that freed captives were already returning to Taranaki, cut down the Taranaki award to 5 sq. m. but confirmed the rest. Right was on Fitzroy's side; and some years later Grey, when urged to restore Spain's award, 'evaded the difficulty' by buying out such of the 'revenants' as would sell. All the awards excluded villages, gardens and tilths, and applied only to waste lands as to which it was not certain that the Company would obey. In Spain's and Fitzroy's hands Wakefield's immense purchases shrivelled to 500 sq. m., and compensation was made payable

¹ *Acc. and Pap.* (1846), xxx. i.

² Wakatu, Waimea, Moutere, Mouteka, part of Massacre Bay, &c.

in money or money's worth, but not with arms. Spain's justice was rough; but finished justice presupposed a code of native laws such as the missionaries urged before the Lords' Committee in 1838, and for which there was no time. He held the scales evenly and firmly.

*Heke's
rebellion
broke out,
1844,*

In 1844 trouble arose in the north. Turbulent spirits among the Puhi clan took the law into their own hands in their quarrels with Englishmen, made insolent references to Wairau, declared that the Englishmen were about to steal their land despite the Treaty of Waitangi, which they described as 'soap and oil outside and treachery inside', cut down the flagstaff at Russell, as the settlement on the Bay of Islands was called, and burnt Russell. This is what is grandly called Heke's rebellion, but Heke mustered at most 700 men, and Waka Nene, a rising chief of the Puhi clan, and Te Whero Whero chief chief of the Waikato clan could muster 7,000 men and were true to us from first to last. A mixed body of English soldiers and native allies was twice repulsed by equal or inferior numbers from Heke's triple-walled forts and fosses. Fitzroy, sinking deeper and deeper still, offered peace if the enemy would cede lands, some of which happened to belong to other people. Then Sir G. Grey came as Governor (November 1845).

*and
Sir G. Grey
became
Governor,
1845,*

When Grey came our fortunes were at their lowest and darkest. We had suffered two repulses. The missionaries pulled one way and the Company's colonists the other way. Each held opposite principles. Lord Ingestre wrote on behalf of the Company that these principles were irreconcilable; and that 'the avowed object of the missionaries had been to preserve the nationality of the New Zealanders. Our system was to treat the soil as unappropriated. The Treaty of Waitangi went on the missionary principle'. The House of Commons' Committee of 1844 sided with the Company, spurned 'the so-called Treaty of Waitangi' and advocated the confiscation of the waste lands of the Maori.

Their recommendations were applauded by the Company's colonists who wrote, as Heke spoke, of the 'humbugging Treaty of Waitangi'. Both Committee and Company aided Heke in undermining the reliance of the Maori upon our promises. Wairau, said Spain, made the Maori distrust our bravery and justice. Englishmen spoke of Maori with a whine or snarl in their voices. Even the Governor's dispatches had a timorous tone, like that of a suppliant or grumbler, rather than a ruler. Confidence was shaken on the English as well as on the native side. Could it be restored? And if it could be restored, how could Grey span the gulf between colonist and Maori?

In one sense, Grey arrived at a lucky moment. The reinforcements for which Fitzroy had asked arrived almost at the same time. Grey's proclamation that no natives might be neutral gave nerve to our allies. In a month or two, an equal number of English red-coats and Maori stole into the fort of the enemy, who were one-third of their assailants in number and at prayers. The 'rebels' were beaten, submitted and were pardoned, without being mulcted of their own or anybody else's lands.

Then Grey went south to Cook's Strait,¹ forbade sales of arms² and strong drink³ to natives, and proclaimed what no Governor had yet dared to proclaim that 'he would not allow Maori to hurt one another', as they were 'British subjects'. Meanwhile Rangihaeata, the Awa chief, built a fort from which he menaced the Hutt river to the north and the coast to the west of Wellington. About 200 malcontents joined him and there were disturbances ending in loss of life. Grey suspected Rauparaha of complicity and seized him at dead of night.⁴ It is pretty clear that Rauparaha was not guilty, or if guilty was only guilty of benevolent neutrality. Yet it is quite clear that Grey believed in

¹ Jan., 1846.

² Dec. 13, 1845; Nov. 12, 1846, &c.

³ Aug., 1847.

⁴ July 23, 1846.

Rauparaha's guilt. The seizure was lucky as well as honest, for it reconciled the colonists and it enabled Grey with the aid of Rangitake to hunt down and ultimately capture Rangihaeata. Nor was the seizure resented. The odd paradox, which King had noted, that Maori are grateful for being kidnapped by Englishmen, the method being so Maori, and the result so un-Maori, was once more verified. Moreover, men realized for the first time that Wairau was forgiven, not by the impotent, but by men who had power to punish. Rauparaha was soon set free, and in 1849 headed a petition to the Queen to make Grey everlasting Governor of New Zealand.

*bought land
and made
roads,*

Grey was no less happy in dealing with litigants and land. His opportune purchase of Porirua (1847) to which we have referred, was followed up by the construction of a military road from Wellington to Porirua (W.) and Lake Wairarapa (N.) (1846-50), by large purchases at the mouth of the Rangitikei (1849), whither the Poriruan road led, and by the purchase of Wairarapa plain (1849-53) (875 sq. m.), whither the Wairarapan road led. Next, he or his agent Donald Maclean purchased land around Napier (1,000 sq. m.)² and a coastal strip from Napier to a point opposite Wairarapa plain (1849-52). From this point to Porirua the coast was already English. In Middle Island, Otago (625 sq. m.) had already been purchased under the auspices of Fitzroy (1844) and Wairau by Grey (1847); Grey now purchased the east (43,500 sq. m.) for less than 1s. a square mile (1848), and the south (1852) and west, and rest of Middle Island for less than £1 a square mile (1849-53).³ These purchases, which were subject to the usual reserves, were strokes of genius. In Middle Island the Maori had had eleven square miles, in the Napier districts five square miles for each man, woman or child; which was more than clannish gardeners, who hunted a little, could

¹ Feb. 22, 1849.

² Te Hapuku, Ahuriri, Mohaka blocks, &c.

³ West Whanganui, part of Massacre Bay (Collingwood), Waka-pauka, Pelorus Sound (Havelock), Queen Charlotte's Sound, Waitohi (Picton), Cloudy Bay, &c.

manage. There was room here for many hundred thousands of Englishmen and many millions of English sheep without jostling or hustling the Maori. These were the very districts of which the Maori had made least and the English could make most. The ugly possibility of a revolt by the Company's colonists against Spain's award was averted.

Grey's second stroke of genius was more ethereal in its essence. Hitherto, Governors had conversed with natives through missionaries or ex-missionary 'Protectors of Aborigines'. The Protector, like some travelling tutor, took the Governor about and made his pupil see everything through the tutor's spectacles, which were far from opaque—the missionaries were the best linguists, the best friends, and had the best knowledge of the Maori—but were so to speak pale-green and apt to unnerve. Grey, after eighteen months' tutelage, cut the leading strings, broke the spectacles, and henceforth looked the Maori in the face with his own eyes and spoke to them in their own tongue as man to man. He won their hearts, and more than their hearts. Traders and men like Maning used to complain that missionaries only saw one side of the Maori character. Grey plumbed depths which had hitherto been unsuspected either by missionaries or by traders, and revealed to an astonished world the power, the pathos, and the glory of those old Maori myths wherein lay the secret of their rude chivalry, their Norse heroism, and their Greek eloquence. He tapped the wellspring of their idealism. He appealed to their imagination. For the first time an Englishman knew the Maori and the Maori knew an Englishman. Grey expressed the reason for his new departure in these golden words: 'I soon perceived that I could neither govern nor conciliate a people with whose languages, manners, customs, religion and modes of thought, I was unacquainted'.¹

In organizing the country he was partly helped and partly

¹ Sir J. Grey, *Pol. Myth.* (1855), Preface.

*communed
directly
with the
Maori,*

evaded and adapted Lord Grey's constitutional proposals, thwarted by Lord Grey's architectonic genius. Lord Grey combined a Whig instinct for constitution-making with theories about land which were current among average country squires, but which the labours of men like Savigny, Laveleye and Mayne have shown to be of exceptional validity even in Europe of that date. Lord Grey's instructions of December 23, 1846, prescribed a cast-iron scheme, into which he tried to fit New Zealand as well as Australia. Municipal Government was to be the ground floor, Provincial Assemblies the first floor, and a General Assembly the top floor of his constitution. There was no access to the upper except through the lower floors. Indirect election prevailed throughout. An English reading and writing franchise was devised so that Maori would be excluded. The scheme was agrarian as well as constitutional. Maori land rights were to be registered and the registrar was to reject Maori claims to wastes, unless such claims had been ratified by executive or judicial acts. Sir G. Grey assumed that the Treaty of Waitangi was an executive act within the meaning of his instructions; and Lord Grey afterwards explained his words away as being purely abstract. But the two Greys were alone in their interpretation; and petitions streamed in from Te Whero Whero, Sir W. Martin, C. J., Bishop Selwyn, and others, protesting that this repudiation of the Treaty of Waitangi would make England seem 'a nation of liars'. While forwarding these petitions, which he characterized as absurd, Sir G. Grey deftly suggested the postponement of the constitutional proposal owing to the misinterpretation of its agrarian provisions by the colonists. Lord Grey suspended (1847) and ultimately withdrew his proposals; but seemed unconscious of the danger which he had so narrowly escaped.

The constitution which was ultimately adopted on Sir G. Grey's advice borrowed one leading feature of Lord Grey's scheme—namely, provincial autonomy.

New Zealand had been severed from New South Wales shortly after its annexation¹, and its Governor had been provided with the usual Councils. From the first, English New Zealand consisted of detached colonies, and when it grew the isolation of its units increased. Its growth illustrates dispersion not extension. The colonies of the north and centre formed two or three rough groups which traded with Europe and Australia but not with one another, and were actuated by different ideas. New groups and new differences were introduced when three sets of religious colonists arrived. First came some German Lutherans who wished to settle in the Chathams, which had been included in New Zealand since 1842,² but eventually settled near Nelson³ and were naturalized, as in South Australia. Then came the 'Canterbury' Association of High Churchmen, who bought land from the New Zealand Company, and founded Christchurch near Banks's Peninsula, paying for it £2 per acre, which was disposable in the same way as other proceeds of land sales by the Company—plus £1 which was payable to the S. P. G. Buyers as elsewhere raffled for their lots, so that the transaction resembled an S. P. G. Bazaar (1850). About the same time Langlois' partnership failed for want of funds, and his colonists flitted to the Marquesas or merged in the newcomers who bought their land. A Scotch Free Kirk colony occupied Otago, further south, in 1848. These colonies are interesting as the only examples in Australasia of that colonizing spirit which peopled the wilds of America with men bent on going to Heaven in their own way without interruption. But the analogy is not close. Those men were driven forth hungry and thirsty by persecution; these men travelled like tourists in an age of tolerance. Nor did these men preserve their sectarian tinge for long. Indeed they never were exclusive.

¹ Nov. 16, 1840.

² Procl. April 4, 1842.

³ At Waimea.

*(the
N.Z. Co.
having
expired)*

They were only the pale afterglow of the pilgrim fathers. Meanwhile, the New Zealand Company, which stood to these religious societies as parent to daughter, as vendor to purchaser, began to totter and falter, leaned more and more on State aid, craved loans of £100,000 (1846) and £136,000 (1847), gave notice that it must surrender its charter (1850) and surrendered it with all its debts to Government (1852). Nothing now stood between the colonial and home government and its colonists, or between the colonial and home governments.

*into six
federated
provinces.*

Under the English Act of 1852 the colonists, now 31,000 in number and scattered over 900 miles of latitude, were gathered together into six provinces, Auckland, New Plymouth (Taranaki), Wellington, Nelson, Canterbury, and Otago, each province having an elected council and superintendent. The General Assembly of New Zealand, which was bicameral and modelled on that of New South Wales, levied customs (with the usual restrictions) and managed Crown lands, but the Crown reserved to itself the sole right to buy or hire lands held by natives in commonalty or severalty, a power to uphold native institutions in native districts, and a power to create municipalities. All elections were direct. It was one of Sir G. Grey's latest acts to bring this Statute into force on March 5, 1853. The Assembly was opened in 1854 after he left.

The new constitution brought New Zealand into the main stream of Australian development. In many respects New Zealand was unlike its sister-colonies, but Australasia had one history for all that. Every Australasian colony traded in wool and other raw material with England. The same economic crisis convulsed Sydney and Adelaide (1841-2) Sydney and New Zealand (1843-4) and Tasmania (1844-5), though the native deadlock which was its chief feature in New Zealand did not exist elsewhere. In every Australasian colony the agrarian policy of the English Parliament pro-

voked an agitation in favour of reform, though for different reasons. Similarly, Lord Grey's constitutional scheme, which was thrust upon all these colonies so unexpectedly, offended each and suited each in one way or another; thus its municipalities suited South Australia and its federal machinery suited New Zealand, although these features were unsuitable elsewhere; and its very errors and oddities stimulated political instead of personal criticism, and made the victory of the reformers inevitable and complete.

Sir G. Grey's success was of a very different kind to that of Lord Grey; and when he left Englishmen were proud of their new country, Rangihaeata was making roads for him at his own expense, and all the Maori were enthusiastic. He educed order out of chaos although he never had as much as 1,400 soldiers. Nor had he a free hand. A curious request which he made to Lord Grey, that he might be allowed to promise anything that the natives required, was unanswered.¹ He could only lead the English colonists by following them. Just before he came, and just after he left, measles broke out among the natives and killed them by thousands; otherwise the horizon, which was utterly overcast when he came, showed when he went not one cloud, except at Taranaki whither the Awa had returned; and that cloud was as yet no bigger than a man's hand.

*Sir G. Grey
left, 1855.*

¹ Aug. 20, 1847 (no printed answer).

See, too, G. W. Rusden's *History of New Zealand* (1883), 3 vols., which is the only long history of New Zealand; W. P. Reeves's *Long White Cloud*, which is the best short history of New Zealand and has a short useful bibliography, pp. 414 et seq. See, too, on old history, F. E. Maning's *Old New Zealand* (1863), which is the best account of New Zealand before the annexation; T. W. Gudgeon, *History and Doings of the Maori, 1820-40* (1885); John L. Nicholas, *Narrative of a Voyage to New Zealand in 1814 and 1815 with Rev. S. Marsden* (1817), 2 vols. See, generally, *Journal of Polynesian Society* (Wellington) and *Transactions of New Zealand Institute* (Wellington) *passim*; P. Menzell's *Dictionary of Australasian Biography* (1892). See, too, E. J. Wakefield, *Adventure in N. Z.* (1845) 2 vols.; and *Founders of Canterbury* (1868); T. M. Hocken, *Early Hist. of Otago* (1898).

CHAPTER X

TRANSITION: THE AGE OF GOLD

The transition from the second to the third epoch

THE epochs into which we have divided Australian history are not contrasted in all their characteristics; there is no single universal break, nor does one decisive moment sever night from day, or 'cut the glory from the grey'; but the dividing line is jagged, parts of one epoch overlap the last or project into the next, and between the second and third epochs there was a period or rather phase of transition, and men passed from the middle to the new world across a bridge which began near the ending of one world and ended near the beginning of another world, which belonged to both worlds or neither, and whose material was of unwrought gold.

was effected by discoveries of gold.

In 1840, Lord J. Russell ordered Sir G. Gipps not to reserve mines when selling land, because 'the small amount of profit derived from mines throughout the British Colonial Empire' was a 'reason why such reservations would be as unnecessary as inconvenient'.¹ Gipps complied with this command by reserving nothing but gold and silver. For while Lord John wrote the eastern sky was beginning to show the first faint symptoms of a golden dawn. McBrien (1823),² Strzelecki (1839),³ Rev. W. B. Clarke (1841), Blakefield (1844), Smith (1848), and others, picked up gold-quartz

¹ May 31, 1840, in *Acc. and Pap.* (1840), xxxiii. p. 395.

² E. F. Pittman, *Mineral Resources of New South Wales* (1901), Frontispiece.

³ Strzelecki, *Supplement to Physical Description of New South Wales, &c.* (1856).

pebbles on the banks of creeks which feed the upper Macquarie. Others touched gold in Victorian creeks running from the great range northward into the Murray (1846, 1848, 1849, 1850), and in the South Australian creeks of Mount Lofty (1844, 1847). No one minded these isolated accidents. Then the theorists began to speculate, and Humboldt wrote that throughout the world 'les chaînes méridionales ont offert de grandes richesses d'or' (1843), instancing the Urals and Altai where griffins still guarded Arimaspien gold.¹ If so, said Murchison (1844), how odd it is that the Australian range bears no gold, especially as it is made of the same rock (according to Strzelecki) as the Urals.¹ W. B. Clarke (1844), who was no mean geologist, and a Russian geologist, Helmersen (1845), boldly prophesied that the whole range teemed with gold; and Murchison, who had in the meantime seen gold-quartz pebbles from the affluents of the Macquarie, and heard of the South Australian finds, joined his voice to theirs, and urged Cornish miners to visit the new El Dorado (1846).² But these prophets prophesied to the deaf until 1848, when gold was discovered in Californian mountains which mimicked the Urals in direction, structure, and height. Then Murchison formally urged Lord Grey to send a geologist to unlock the hidden treasures of the Australian range (Nov. 1848). Before compliance was possible, the same request came from Sir C. Fitzroy, governor of New South Wales,³ because newer and bigger gold-quartz pebbles had been collected, and Californian fever was unhinging men's minds. Owing to a series of mishaps, geologist Stutchbury, who was sent in response to Fitzroy's request, only arrived on the scene on May 14, 1851, when the age of gold had already dawned.

¹ Al. von Humboldt, *Asie Centrale* (1843), i. 221; *Journal of Royal Geographical Society* (1844), vol. xiv. pp. xcix et seq.

² W. B. Clarke, *Plain Statements* (1851); *Transactions of Royal Geographical Society*, Cornwall, vi. 325.

³ March 1, 1849.

*e.g. on
affluents
of the
Macquarie
and Lach-
lan, 1851,*

Hargraves, of Sydney, was the Columbus of this new discovery; though, like Columbus, he had been preceded by philosophers and peasants. He was one of the 300 odd Australians who passed through Auckland on their way to San Francisco in 1849.¹ He learned to ply the pan and rock the cradle, in order to separate alluvial gold; returned to near Bathurst (Jan. 1851), whose Californian scenery he recognized; donned his miner's shirt, shouldered his pick, pan, and cradle; washed, scraped, and shook the first pebbly mud on the first crooked creek which led into the Macquarie, took the resulting gold to Fitzroy (April 3, 1851), and told Fitzroy where to find it, trusting to his honour for a reward (April 30). On May 22 Fitzroy received Stutchbury's report, and issued a proclamation claiming gold as a Royal property which no one might take without a 30s. monthly licence. Meanwhile, Hargraves blurted out his secret on May 8 to the Bathurst people, nine of whom left next day;² and on June 3, 2,000 belted red-or-blue shirted people were at Ophir,³ as the lucky spot was called, rocking and tubbing, scrubbing and scraping filthy gold 'babies,' in orthodox Californian fashion. On June 11 the human tide ebbed faster than it flowed. On the 14th it turned again, but now towards an adjoining creek as well as towards Ophir.⁴ A fortnight later ebb-tide set in. On July 16 the *Bathurst Free Press* wrote, 'Bathurst is mad again. Men meet together, stare stupidly at each other, talk incoherent nonsense, and wonder what will happen next'; for Dr. Kerr had just stopped before their doors and taken from his tandem-carriage a solid hundredweight of gold from fifty miles north. New masses of men surged towards the new creek.⁵ Hitherto, feeders of the Macquarie, soon feeders of

¹ *C. L. and C. E. Rep.* (1851), vol. xxii. p. 389, App. 25.

² *Sydney Morning Herald*, May 15.

³ Where Summerhill and Lewis Ponds Creeks meet.

⁴ Turon.

⁵ Meroo.

the Lachlan,¹ were found running with gold—Tarshish vied with Ophir—and the golden river passed over the watershed and ran down the Araluen towards the Shoalhaven. In December, the Lachlan and Macquarie—those rivers of fate—and the Araluen harboured their thousands, but Ballaarat and Mount Alexander, which began to ooze gold on the south and north of the Victorian range at the end of August and October respectively, harboured their tens of thousands of golden dustmen. Then Bendigo and Creswick creeks, thirty miles or so to the north and south of the Mount, began to shine with yellow lustre. In November, 1852, there were '40,000 to 60,000' treasure-hunters in Bendigo alone. Soon creek after creek between the range and the Murray blossomed with gold.² There was an 'eternal coming and going'. At Melbourne there was an exodus of numbers; business stood still for weeks at a time, and on June 6, 1852, fifty-nine ships lay in harbour sailorless. Adelaide and the suburbs of Melbourne were described as cities of women by their Governors, to whom these things boded the extinction of every industry and the imminence of the doom of Midas.

All these alarms proved futile. Gold-diggings had equal power to retract and repel. Those who poured in fastest in order to win the wherewithal to buy, fled back fastest to their counters, stockyards, and tilths, in order to sell while prices were at their highest. Most men wasted their energies by rushing to and fro, by responding first to the attractive then to the repellent force. Some yielded to both forces at the same time, and stood stock-still like the schoolman's ass, or like Judge Therry's penniless lollipop-seller, who made an easy £6,000 a year by opening a halfway house between Melbourne and the Victorian mines.³

The belief that these successive gold rushes suspended industry still persists; yet figures prove that, during the

¹ Abercrombie.

² Avoca, Goulburn, Ovens, Mitta Mitta, &c.

³ R. Therry, *Reminiscences* (1863), p. 374.

eight worst years¹, Australian cattle, agriculture, and wool-exports doubled. True! sheep were stationary, but then, during the next decade², sheep doubled while cattle were stationary. Progress was zig-zag; Australia as a whole became the unit of production; provinces compensated one another; and while Victorian corn-culture *reculait* (1852-4) *pour mieux sauter* (1855 et seq.) its neighbours supplied it with bread. Industries fluctuated and shifted, but the wholesale collapse which was anticipated was pure delusion. These little eddies and cross-currents did not check the main stream of industrial progress.

*and soon
yielded
to gold-
mining,*

Besides, gold-digging was a mere passing phase. The diggers were like gleaners, selfish, unskilled, and nomadic, but unlike gleaners they preceded the harvest, which required skill, co-operation, and settled industry. The first sign of change appeared at Ballarat, where an ancient basalt river-floor was pierced (1853), and proved to be the ceiling of a still more ancient water-course paved and lined with gold. In 1854 large partnerships sank shafts, pooled losses, and erected a steam-pump. There too, as at Bendigo, wash-pots large as Moab superseded cradles, and individual began to wage unequal war with collective industry. In succeeding years depth after depth has been burst open and has disclosed stream after stream of subterranean gold—first 200 feet (1854), then 500 feet (1863), now nearly 3,000 feet below the surface. So men wandered downward instead of abroad in quest of alluvial gold. At Bendigo quarrying and quartz crushing existed in 1854; it too began its downward course; but many years elapsed before mechanism was sufficiently perfected to oust the isolated treasure-hunters. In New South Wales organized gold-mining came still later in the day, and followed the precedent either of Ballarat or Bendigo. Meanwhile the golden calf was dispersing its devotees far and wide; and new finds drew crowds towards the heads

¹ 1851-8.

² 1862-71.

of the Murrumbidgee and Peel, towards New England on either side of the range, and towards the neighbourhood of Moreton Bay. At the end of the transition period, that is to say about the end of the Fifties, digging sank into insignificance, mining was one out of many Australian industries, and gold-hunting became a subordinate part of the general life of the community.

As gold getting passed from the unsettled to the settled stage, three-monthly licences and the like were introduced into Victoria (1853-4), then a £1 per annum fee and an export duty on gold were substituted for licences; and leases to Companies and the like came into vogue (1855). *and licences to leases.* No one denied that licence fees were just. Every one agreed that their collection had become intolerably vexatious. Monthly visits paid by 100,000 denizens of the gold-fields to a score of Gold Commissioners were irksome, to say the least; and bi-weekly return visits by armed bodies of policemen to search for and expel diggers who could not produce their licences were not popular. Indeed, wherever the police went they were greeted with cries of 'Joe! Joe! Jam his tail'; and commentators who differed as to the meaning of these cryptic words admitted that they were not words of welcome. Passive resistance, which had played so unpleasant a part in the history of quit-rents, threatened the Executive, and the most terrific rebellion which ever convulsed the antipodes broke out in Ballarat at the end of 1854.

During the whole of 1853 and 1854 the agitation against licence fees was accompanied by demands for manhood suffrage, paid members, and power to buy land occupied by squatters. *The anti-licence agitation caused* It was Chartist as well as fiscal in its aim. It was also, like Chartism, prone to riot. One night in October, 1854, a drunken digger named Scobie was murdered in Ballarat. An ex-convict publican, late of Norfolk Island, who had just turned the murdered man from

his public-house, was suspected and brought before a corrupt Dogberry who dismissed the charge (Oct. 12). One of Dogberry's colleagues sent the papers straight to Attorney General Stawell, on the ground that the prisoner ought to have been put upon his trial. Before Stawell could reply a mob burnt the public-house in broad daylight (Oct. 17). This was the first instance of Lynch Law in Australia; and it was necessary to repress it. Accordingly, three of the ringleaders were arrested, tried by jury, found guilty and condemned to short terms of imprisonment (November 20, 21). Meanwhile, the corrupt Dogberry was cashiered, and the publican re-arrested (Oct. 21), tried, and found guilty of manslaughter (Nov. 18). Further, a Commission was appointed to investigate miners' grievances, and discuss export duties on gold and leases in lieu of licences and licence fees (Nov. 16). It seemed as though the incident were closed and that the reformers ought to be satisfied. Unfortunately, two tub-thumpers named Black and Kennedy were to the miners what Feargus O'Connor was to the Chartists; there were many Irishmen like Lalor, fresh from Ireland, and a few foreigners, including a German bully (Vern), an Italian poetaster (Raffaello Carboni), a captain of the 'Californian Rangers' Revolver Brigade' (McGill), a Dutchman (Vennick), and a Swede. On November 11 the 'Ballarat Reform League', which had hitherto been guided by moderates like Humffray, listened to these cranks and quiddities; and resolved 'that it is not the wish of the league to effect an immediate separation from the parent country, but &c.', and on the 23rd unfurled a flag. Seekamp or Steenkamp, editor of the *Ballarat Free Press*, aided by Lang's son, preached 'Australian Independence', but with a bombastic magniloquence which was usually received, like Annand's periodic separatist motion in the Legislative Assembly,¹ 'with roars of laughter'. On the

¹ e.g. *Victorian Hansard*, Oct. 26 and 31, 1854.

27th Kennedy and Black waited on the Governor, 'demanded' the release of the men who burnt the public-house, and were told that demands could not, though petitions might be granted. On the 28th some soldiers who were marching 'in disorder' into Ballaarat were hustled, injured, and pillaged by rioters, and rescued by policemen: an event which we believe is rare in military history. On the 29th 'the League' met on Bakery Hill, fiery words were uttered, licences were thrown into bonfires of vanities, 'thousands of shots' were fired in air and one horse was hit, and this is the only part of this peculiar story which seems to possess a familiar ring.

On the 30th the police, aided by the soldiers, proceeded to arrest, and the mob to rescue, unlicensed diggers; the Riot Act was read, and the riotous scenes developed into a real rebellion which lasted three whole days, be the same more or less.

'Volunteers', who have been described as 200, 500, 1,000, 1,500 or 2,000 in number, reared 'the Australian flag' 'which has now a permanent flagstaff, knelt round (it), swore to defend each other', collected arms, drilled, and formed a fortified camp on Eureka Hill; and 'one thing was very remarkable, the almost if not actual absence of drunken men'.¹ Andrew Black, 'Minister-at-War,' drew up a 'Declaration of Independence' and bolted; Lalor, 'Commander-in-Chief of the Diggers-under-Arms,' drilled awkward squads 'three-deep'—for most things in this story are odd—and Vern, when he wanted anything from anybody, usurped Lalor's august title. An eye-witness says that on Saturday evening, Dec. 2, most of these remarkably sober volunteers left camp in order that they might get drunk.² Lalor's ominous password for that night was 'Vinegar Hill'. At daybreak on December 3, 276 horse, foot, and police marched

*a little
rebellion in
1854.*

¹ *Geelong Advertiser*, Dec. 2, p. 4.

² W. B. Withers, *History of Ballaarat* (1887), p. 116.

towards them, were fired on, returned the fire, and stormed the barricades. The casualties of the attacking party were seventeen; those of the 'rebels' were at least thirty-four, twenty of whom were returned as Irish (including Lalor), two as German, two as Canadian, and five as unknown; and there were 125 prisoners, only twelve of whom were tried.¹ Martial law prevailed for three whole days, during which the soldiers did nothing because there was nothing to do. Special constables were sworn in at Melbourne and Geelong; and they too had a sinecure. At a public meeting, Blair, one of Lang's protégés, threatened contingent rebellion in leonine accents (Dec. 7), was called to order, and behaved like a lamb ever afterwards. On Dec. 17th the Commission found perfect peace prevailing in Ballarat. As early as Dec. 5 Faulkner, co-founder of Melbourne, voiced the unanimous wish when he said, 'Let bygones be bygones.' On January 10th the Commission on miners' grievances re-echoed his prayer, which the Governor rejected. Then a public meeting was held at which a resolution of more than doubtful taste was passed, that 'acquittal was better than amnesty'.² What happened was as follows:—

Black, who had been unavoidably absent from the fray, Lalor, who had been wounded, McGill, who fled to America, and Vern and Lang, who afterwards found their way to prison for other reasons, were never arrested. Ross had been slain. Steenkamp got six months for sedition. A constable who had killed an innocent man some distance from the fray was acquitted.³ The twelve prisoners, after being detained in prison for three or four months, were tried for high treason and acquitted on the ground that though they had been riotous, and had meditated resistance to the police, they had never been intentionally disloyal and their treason was 'technical', 'a mere fiction'.⁴ This plea was quite true of

¹ Raffaello Carboni, *Eureka Stockade* (1855), pp. 98-9.

² Jan. 15.

³ Jan. 18.

⁴ On or before March 27.

some and nearly true of the other prisoners. Whether right or wrong, the verdict showed good sense. Enough punishment had been meted out upon the battlefield. It was wiser to laugh at than to hang, draw, and quarter poor, good-hearted, vain, little Raffaello. Most of the prisoners were nonentities, and were soon forgotten. Lalor, who was elected a member of the first Victorian Parliament in 1856, proved a loyal and useful servant of the Crown. The policy of ignoring the grain of treason in the bushel of righteous discontent was justified by its results. On the other hand, although it was politic to forget, it was untruthful to deny that the bad seed, though infinitesimal, was there, or to assert that it was put there by 'continental anarchists', or to argue that violence redressed the Scobie scandal and abolished the licence-fees. The survival of such legends as these suggests that the Eureka verdict clouded men's sense of truth.

A chapter might be written setting forth the effects which gold is supposed to have produced and did not produce upon Australian history. By far the greatest effect which it produced was that it attracted new hosts from Europe with a power which was more than magnetic. *These discoveries stimulated*

A vast, motley population swarmed into Australia. For the first time in history, spontaneous vastly exceeded State-aided emigration. In sixteen months (1852-3) the United Kingdom sent to Victoria a number equal to the whole number of Victorians in 1851. New South Wales was second only to Victoria in its share in the general increase; yet in 1851 Victorians were not half, in 1854 they exceeded the people of New South Wales; and Victorian shipping wrested the sceptre for a while from New South Wales. The sudden growth of its first fifteen years was unparalleled; but this new growth substituted months for years and seemed a miracle. *(1) spontaneous migration, chiefly from England,*

The new-comers who came to stay came almost entirely from the mother country. There were also birds of passage, *also from China,*

chiefly from sister colonies, but partly from China. Banks, Matra, and Young had thought of introducing Chinamen before New South Wales was born. The earliest capitalists who arrived obtained leave to import, but did not import, Chinese labourers for the cultivation of hemp (1809). Three Chinese criminals figured in Western Australian statistics for 1835. About the same time Lang urged the importation of '1,000 families of Chinese' tea-planters into what is now Queensland.¹ In 1837 O'Brien of Yass, and others, wished for State-aided Chinese immigrants; but the Committee of Council only sanctioned State-aided Indian immigrants, and the Home Government vetoed both proposals.² In 1846-50, 515 Chinese labourers were imported into Sydney or Port Phillip by private enterprise, and in 1850 there were about 400 in the neighbourhood of Brisbane. The lure of yellow metal multiplied the yellow race by ten or more; and one of them assured the Victorian Gold Commission of 1854-5 that they 'all were coming'. The Victorians, panic-stricken at the prospect, all but broke out into anti-Chinese riots at Bendigo (1853), and passed an Act imposing a £10 entrance fee on Chinamen (1855). Every Australian colony followed this precedent. Exclusion from alluvial gold-fields would have been more just, but such an idea seems not to have been mooted until it was embodied in a Queensland Act of 1878 and Sir H. Parkes's Act (N.S.W.) of 1888. With rare exceptions, Chinamen gathered but never mined gold; and had no more 'natural right' to gather gold on British wastes than to catch fish in British lakes.

and
Tasmania; In intercolonial migrations at the end of the Forties Tasmanians had been busiest; and they now ran in and out of Victoria at the rate of 12,000 a year, a figure which New South Wales could not beat, although its population

¹ Comp. Hodgkinson, *Australia, from Port Macquarie to Moreton Bay* (1845), pp. 111, 112.

² *Acc. and Pap.* (1838), xl. No. 389, pp. 31 et seq. Cf. *post*, p. 250.

was more than twice that of Tasmania. Policemen went on tour, and criminals were once more out of hand. Accordingly, the Victorians passed laws (1852-9), which the Home Government annulled by return of post, for the exclusion of Tasmanians unless they could prove that they were free.

There was some reason for alarm: Victorians read one morning in their daily papers how two Tasmanian criminals stood on a Tasmanian headland, signalled to the captain of a fishing-boat, seized him when he came, bound him, and forced him to sail to Victoria; where in a day or two they committed one murder and twenty-eight robberies under arms.¹ The wolf was at his old tricks, but with fatter sheep and in richer folds. The old crime assumed a new shape when one winter day a Victorian gold-escort, composed of six armed police, were fired on, on the highway within three miles of camp, and four men and horses were felled by the first volley.² Here, too, the escort-robbers, Murphy and Co., were mostly convicts or ex-convicts from Tasmania. Their nationality is not mentioned. The next escort robbery was by Gardiner, who founded a new school of bushrangers composed of men who were young, brave, and expert with horse and rifle in the bush. The old school was of convict origin, but the new school had no convict taint. Gardiner, Gilbert, Hall, Clarke, and others, desolated the gold-clad slopes of the great range (1862-70). A sub-school of Victorian ex-criminals troubled New Zealand for a few months; but the New Zealanders did not do to Victorians what the Victorians did to the Tasmanians; and a sub-school of Victorian Irishmen, of whom Ned Kelly was chief, scourged the marches between Victoria and New South Wales (1878-80). The capture of Ned Kelly, last of his kind, half Robin Hood, half wild beast, brought to its

¹ *Geelong Advertiser*, Oct. 1, 1853.

² Near the McIvor, *Geelong Advertiser*, July 26, 1853; Boxall, *Story of the Australian Bushrangers* (1899), p. 164.

close the new phase of bushranging which Murphy and Gardiner, or rather the new discovery, had introduced everywhere, from New England to the Araluen and thence to the Avoca, where men were far apart and gold was near at hand. Monster meetings throughout Victoria petitioned for the reprieve of Kelly. These petitions, which do not indicate a nice sense of justice, were disregarded.

(3) rail-
ways, tele-
graphs, and
steamers.

It seems bathos to pass from bushrangers to railways but both were influenced by the new discovery. Railways, projected in 1845, were opened 1854-5 in New South Wales and Victoria. Steamers appeared as coasters in 1831; and on the Murray in 1853. A monthly English mail by sailing ship was instituted in 1846; but English mail steamers, though often discussed (e. g. 1846 and 1848), were only realized in 1852. Telegraph messages were sent before the close of 1851. Gold did not initiate new departures, but only stimulated and quickened what already existed. Hitherto, too, it did not take men out of the beaten tracts.

See, generally, W. Westgarth, *Victoria and the Australian Gold Mines* (1857); and *The Colony of Victoria* (1864); and the authorities mentioned in the notes to this chapter.

CHAPTER XI

TRANSITION : THE GOLDEN AGE

PITCAIRN Island belongs as much to the first as it does to the second and third epochs; indeed, some writers think that it belongs more properly to that unreal, immutable golden age of which poets have sung. *A Pacific Utopia was founded*

Although innumerable Utopias have flourished and perished in sequestered nooks of America and Africa outside the shadow of the Roman empire, Utopists have shunned Australia; Lane's 'New Australians' fled to Paraguay (1893); and only one spiritual architect has dared to build a new Heaven and a new Earth on one of the many vacant earthly paradises of the Pacific, and in doing so he quite unconsciously attained beauty and quite unconsciously fulfilled some of the oddest paradoxes which ever puzzled English brains.

The project of colonizing Australia with criminals was wild; Sir W. Eden's project of converting the heathen by means of criminals sounded rank hypocrisy¹, and the instructions prepared in 1787 by Lord Sydney, Sir G. Young and Captain Phillip to import Polynesian women so that Australia might be peopled with half-breeds seemed worthy of Bedlam. The theory maintained by Banks, 'pater patriae,' that islands 3,000 miles away were included in the 'adjacent islands on the east' over which the Governor's commission extended, must have sounded like idle bombast to the Governors of the second epoch, who would not stir as far as New Zealand without special authority. The arguments *by criminals and half-breeds in Pitcairn Island,*

¹ *History of New Holland* (1787), Pref. xx.

of Buller, Wakefield, and the rest, that they alone colonized 'unoccupied' lands with free people and without cost to the State read like nauseous cant to those who considered the cost and the old occupants. Yet some people did in literal truth what Buller and Wakefield said they were doing; and they did it not 3,000 but 5,000 miles east of Australia; moreover, though free Englishmen they were criminals, their wives were Polynesian and all their descendants were Christian half-breeds; and since the year 1800 the colony has been almost without government and without serious crime. The men who performed this wonderful feat were the nine worst mutineers of the *Bounty* which Bligh commanded.

*whither the
mutineers
of the
Bounty
sailed,
1789,*

In April, 1789, Bligh's sailors, against whose stomachs Bligh waged unceasing war, mutinied under a man named Christian, turned Bligh and eighteen others adrift in a tiny, crazy boat (which duly reached Timor, 3,300 miles away) and sailed back to the sirens of Tahiti. Oddly enough at that very date some convicts at Norfolk Island planned and almost accomplished the same exploit.¹ How strange if the two parties had met! The less guilty mutineers remained at Tahiti and sailed back in irons on the *Pandora*, which was wrecked on the Barrier Reef (1791); and Captain Edwards and those who were saved went in open boats to the Dutch East Indies, where they were joined by some of Edwards's crew who had sailed thither in a boat a little larger than Bligh's direct from Tahiti, a distance of 5,000 miles (1791), and by some recaptured convicts who had sailed from Sydney in a boat as small as Bligh's over a distance as great as Bligh's.²

The other nine mutineers married nine Tahitian women, thus Christian married 'Mainmast Christian' and called his son 'Thursday October Christian', and each man and wife sailed off in the *Bounty* (1789), along with six Tahitian men

¹ *Hist. Rec. of New South Wales*, I. ii. 294. ² *Ante*, pp. 57, 67.

and two or three Tahitian women, and a few goats, pigs and poultry, and so disappeared from the world for twenty years. It appears that they landed on the then uninhabited Pitcairn Island (1790), that Christian (like Cortes) burnt his ship, a spar of which drifted 2,200 miles to the west and misled Edwards, divided the island into nine parts for the nine whites and their families, and—the curtain dropped.

We dimly see confused visions of a widowed mutineer stealing the wife of a Tahitian; of Christian persuading two Tahitian men to decoy and slay a third—was he Uriah?—of Tahitians slaying four mutineers; of a woman playing the part of Jael to a Tahitian Sisera; of an Englishman dead drunk, in every sense, with the fermented root of the Pacific tea-tree; of a white triumvirate, two of whom 'in self-defence' felled the third 'like an ox'. When the curtain lifted and the new century began, there was one white man, John Adams, as A. Smith renamed himself—there were five women, twenty-three children of the various mutineers, and no Tahitian men nor children. The rest of the men were all dead and no one ever knew where they were buried. John Adams was all-father, sole chief, and teacher of one of the most simple, peaceful, and religious communities that ever existed. Every one could read and write. At first bilingual, they soon dropped Polynesian and looked to our king as their king. Their instinct told them that they constituted the purest type of an English colony and that the formal annexation which took place in 1838 was unnecessary and unmeaning. Their ovens, cookery, and cloth-work—from the paper-mulberry—were Polynesian; until, as time went on, barter and presents brought ready-made boilers, slop-clothes and the like. For a long time their only books were the English Bible and Prayer Book.¹

*and where
J. Adams
and his
community
were dis-
covered,
1808.*

¹ J. Barrow, *Mutiny of the Bounty* (1831, new ed. 1883); W. Brodie, *Pitcairn Island* (1859); T. B. Murray, *Pitcairn Island* (1853, new ed. 1885); *Mutiny of H.M.S. Bounty* (1885); R. A. Young, *Mutiny of the Bounty* (1894).

*They
removed to
Tahiti and
returned,
1831;*

When John Adams died, 'aged 65' (1829)¹, he feared that his 'children', then seventy-nine in number, would outgrow their island home which is only five miles round and suffers from drought. So the model colony was transplanted to Tahiti, whence physical and moral contagion drove all its members back within five months (1831).

*they
removed to
Norfolk
Island,
1856,*

Meanwhile, two men in a boat had arrived from South America, 3,500 miles away (1828). One died and the other, Nobbs by name, became P. S. M. (Pastor and Spiritual Master) and was assisted by two other new-comers, Buffet and Evans. This moral triumvirate was flogged (!) and exiled by a still newer moral autocrat named Hill, who flitted across the scene for a year or two and was then banished by the advice of an English naval captain (1837). After formal annexation (1838) a magistrate was annually elected by adult men and women, under the aegis of the chaplain, and he worked in harmony with the triumvirs until their deaths in 1884 and 1891 respectively. Nobbs was *de facto*, and after 1853 *de jure*, chaplain. In 1849 the islanders politely declined to be annexed by France. In 1853 there was drought, influenza, and a fear of overpopulation; and Admiral Moresby obtained leave to transport the entire colony—193 in all—to Norfolk Island. This was done in 1856, when the last of the ex-convicts, who by the irony of fate had become a convict through mutiny, handed over to them things they had never yet seen, stone houses, cattle, and bees, and they learned for the first time the meaning of a land flowing with milk and honey.

On their arrival the Governor of New South Wales, who became ex-officio Governor of Norfolk Island, codified the laws which they had brought with them from Pitcairn Island and which remained intact until 1896, when the Governor appointed a nominee magistrate, abolished women's suffrage,

¹ He was said to be 60 in 1814.

instituted a council of twelve elected elders and, strangest of all, a lock-up and two policemen. Soon after their arrival the young men revived whaling and traded in oil.

In 1858 and 1863 forty-three immigrants re-emigrated at their own cost to Pitcairn Island, so that the daughter became mother of its mother colony. The first batch arrived just in time to forestall the French for the second time; and the second batch defied the less mundane terrors of Bishop Patteson, who was then making Norfolk Island the capital of the Melanesian Mission, and who told them that it was sinful to go so far out of reach of clergymen! Pitcairn Island now became a house of call for mariners shipwrecked on the Oeno Atoll, and for inquisitive strangers who strayed from their way between Sydney and San Francisco, or San Francisco and Valparaiso. In 1886 the whole community was converted to Seventh-day Adventism; but in those longitudes, unless men are careful, Sunday is Saturday or Saturday Sunday according to whether they come from the east or west.

*and some
returned to
Pitcairn
Island,
1858-63.*

In 1892 Captain Rooke introduced a new constitution into Pitcairn Island, consisting of seven 'M.P.'s' elected as before but annually electing one of their members chief magistrate or president. In Utopias there is no progress, but 'all things always seem the same', and an English commissioner who did not belong to the romantic school discovered in 1898 that the insipidity of this idyllic life was driving the Pitcairners straight into 'hopeless imbecility'; and that they must be removed at once.

It was afterwards shown that, owing to the absence of the chief magistrate, the population, which was then 141, had been idle, and that a murder had been committed. A later commissioner reported (1901) that all were working for the State besides for themselves, and that the 'State-day work' would astonish 'many a British labourer', so that Pitcairn Island is still a temple of peaceful industry. The last

commissioner reports (1905) that the population is not immaculate and is 169 in number, and he has once more changed the constitution.

Recent news from Norfolk Island informs us that four volunteers fought in South Africa, one of whom obtained a D. S. O. and a commission; and that all the elders resigned in 1903, as a protest against incorporation in the Australian Commonwealth.

The inhabitants of Norfolk Island, including members and pupils of the Melanesian mission, are 827; and the transference of the island from New South Wales to the Australian Commonwealth has not been carried out.

CHAPTER XII

AUSTRALIA IN THE THIRD EPOCH

IN the third epoch the character of Australian history not only developed but changed; and new ideas and tendencies came into play. Sometimes the novelty was more apparent than real; sometimes indeed the only novelty was a sense of novelty, and ghosts were hailed as new-born babes. The epoch was new and unconformable with the old, not only because new institutions were adopted but because old institutions were revived, and a new spirit was breathed into the bones of the dead past. The third epoch combined in it features of the first and second epoch in a manner peculiarly its own. *The third epoch combined*

The first epoch illustrated the quintessence of Socialism. In the beginning was the State, which fed, clothed and employed every man—which was universal provider, and besides State servants there were no free people. Then soldiers and people with a past took tentatively to private industry, they and their children settled down, a few capitalists arrived, bushcraft was invented, New South Wales swelled from forty to 140 miles wide, the wool trade struck root, prospects of future wealth dazzled men's eyes, and the thin-spun life of the colony and of the three or four frail sub-settlements which shared its precarious fate seemed safe. *the socialism of the first epoch*

In the second epoch safety and permanence were no longer in question; wealth was no longer an empty vision; commerce flourished and progressed. Children and State-aided immigrants gradually submerged convicts, soldiers, and *with the self-help of the second,*

people with a past. Self-help was the animating and ruling spirit. The State, which meant England, was a total abstainer from production and industry, except that it gave gifts, either of human beings brought in in exchange for land, or of pay for soldiers and convicts, or in the case of the self-reliant colonies of money down. Nor did the State lend or borrow, if Gipps's one small immigration loan may be excepted. The State was neither socialistic nor capitalistic. It still prepared a few outlying settlements, pale shadows of what Sydney once was, but Albany was soon merged, Port Essington was abandoned, except by wild cattle; and the eastern and southern settlements were put into the crucible of Australian civilization and fused.

and in carrying on the extension of the second epoch, Early in the second epoch the new-comers and their convict or ex-convict labourers perfected bushcraft. Men wandered afar and the boldest flights of yesterday seemed puny in the light of the new knowledge. New South Wales and Tasmania ran together, and a chain of pastoral stations united Rockhampton with Port Augusta. 'Continuous Australia' stretched along the east and south coasts within a line drawn from Rockhampton to Dawson River, thence to those tributaries of the Darling which lie east of the Warrego; thence by the Darling and Murray to Mount Lofty; thence to a point on Flinders Range north of Mount Arden; and so to Port Augusta. The greatest width of this strip was 1,000 miles, and its greatest length 1,400 miles. Western Australia was severed from this strip by deserts a little wider and more inhospitable than the sea which severed Australia from New Zealand.

One main problem of the third epoch was to fill up the gaps within this strip and to stretch the strip, so that it might cover all Australia. The ribbons across central Australia from north to south, and between the centre and Queensland are still thin and frayed out; men have as yet only crept round the northern coasts; deserts, though

shrunk, still divide the centre from the west; and the task is only half accomplished. Dispersion and the political motives associated with dispersion did not stimulate Australian development during the third epoch. There was only one agency at work inside Australia, namely extension; and as in the second so in the third epoch, extension was due to purely economic causes. But the economic atmosphere was different from what it once was. There were—(a) new workers, (b) public loans, (c) richer resources, and (d) competing States. *showed characteristics of its own; (a) voluntary immigration,*

In the first place there were no English convicts during the third epoch, except for a time in Western Australia where they finally flickered out in 1868. The State was no longer the giver of gifts, and England ceased to play the part of Lady Bountiful. The State, which now meant the daughter not the parent State, still sold land and brought in immigrants but not with the old rigid uniformity, nor with the old results. After 1857 Victoria sent an agent-general to England in order to control immigration, and the other colonies followed suit. The old emigration commissioners made their exeunt. The only two States which largely aided immigration were Queensland and New Zealand, but more especially Queensland. While Australasians increased fourfold in forty years, Queenslanders increased from 30,000 to 510,000 (1861-1901). Natural increase, which accounted in Australasia for two-thirds, accounted in Queensland for less than one-half of its increase; consequently immigration must have played a very great part indeed in the history of Queensland. But the question whether the immigration which played this great part was voluntary or assisted is unanswerable. In forty-one years (1861-1901), 169,000 assisted new-comers poured into, in seven years (1892-8), the same number of human beings poured out of Queensland, so that we have no guarantee that one single man, woman, or child of all the assisted new-comers who came during the forty

years came to stay. Every Australasian colony during the third epoch was like a sieve; there was perpetual motion to and fro; and although immigration was as great a force as it ever was, for aught we know State-aided immigration may have been without any influence upon the third epoch of Australasian history. The history of the second epoch is unintelligible without those columns of figures of State-aided immigrants which dis-adorn our eighth chapter. Those were the very men who regenerated and transformed Australia. Similar figures for this epoch would either have no significance or be positively misleading.

The vast waves of gold-diggers which flooded Australia from time to time are still more elusive.¹ Whenever and wherever gold was found we meet a similar wave. But it is usually the same, a mere wave of transference, and need only be counted once. The first rush was very real; but the next rushes were often mere reflections. A certain steady inflow of voluntary, permanent immigrants from Europe forms an essential feature of this epoch; but statisticians do not, because they cannot, tell us who or how many they were, or why or when they came, or whither they went.

(b) state
loans, e. g.

for water-
works,

Secondly, the State aided extension by loans. As soon as the State ceased to give gifts, it took to lending and borrowing for big purposes which required capital. In this sense, and until 1890 in this sense only, did it become socialistic and recall the first rather than the second epoch. Waterworks and railroads have been the great instruments of extension during this epoch; and they have been usually built with capital raised in London through the agents-general of the colonies. Messrs. Officer's manager on a sheep-run west of the Darling and east of the Paroo (N. S. W.) was the pioneer of artesian bores (1880); and private bores still exist side by side with State bores in New South Wales. But the triassic strata which the best

¹ *Ante*, p. 153.

bores penetrate are sometimes 4,000 feet deep; and these bores are almost always State bores. The experiments of the State geologist, R. L. Jack, ushered in artesian bores in Western Queensland (1885); but there the best, deepest and most numerous bores are private.¹ In Western Australia, Padbury of Yatheroo, a private settler, was the father of damming forty years ago²; but the huge twentieth-century aqueduct which conducts water uphill from near Perth to Kalgoorlie, 350 miles away to the east, is a State work. The State is almost the only railway owner in Australasia. It not only made and works at a dead loss patriotic railways like that from Palmerston to Pine Creek (1889), S. A. (N. T.), but it succeeded in constructing the earliest and most remunerative lines which private companies undertook but failed to construct. A prospectus of 'the great N.S.W. railway', dated 1853, announced that the Hunter River railway projected in 1845, but interrupted by 'a temporary check in commercial matters', was now to be pushed on vigorously with the aid of artied Chinamen, and of the land-grant system devised by Gipps in 1846.³ It was all in vain. Despite 'the inexhaustible coal and gold' to which the directorate appealed, the scheme failed, was taken over by the State (1854-5), and its first instalment was at work in 1857. The Sydney-Paramatta railway—after four years' fruitless efforts to come into being—met the same fate and had to be completed by the State (1855). Small local lines round Melbourne fared better, but they were from the first guaraneted and then absorbed by the State. In 1857 railway mileage got into three figures and in 1870 into four figures; and its chief progress was during the Eighties, when Adelaide, Melbourne, Sydney, and Brisbane were connected by rail (1888). All these larger lines were constructed,

¹ R. L. Jack, *Geology of Queensland, &c.* (1892), p. 414.

² W. H. Knight, *Western Australia*, 1870, p. 120.

³ Prospectus, British Museum, 1890, e. 2 (37-8).

for rail-
ways, in
eastern
Australia,

opened, and run by the State. Western Australia was the only exception and it was an exception which proved the rule. *and W.A.* Western Australia was born out of due season. gifts ceased in 1868; representative institutions were foreshadowed in 1870, and granted in 1890; and the Home authorities opposed projects which entailed expense until the date of Sir J. Forrest's visit to England at the end of the Seventies. The first State railways were the small Geraldton line (1879), and the larger Fremantle and Beverley line (1889). In 1890, State railroads were 200 miles long, while private lines, 520 miles long, and formed on Gipps's system of land-grants, linked Beverley with Albany (1889), and were in course of linking Perth with Geraldton. Then when men became free, they became impatient. The incomplete Perth-Geraldton line accepted a State guarantee (1891), the Beverley-Albany line was assigned to the State; and State lines are already 1831 miles long, while the semi-private line from Perth to Geraldton is the only survival of the days when private enterprise led the way. Aaron's rod swallowed up the rods of the private magicians because it was quicker and surer in what it did, and more ambitious in what it tried to do. As soon as the men on the spot got their way, they cast aside the private capitalist like a broken staff and relied on State loans.

Lists of Western Australian loans tell the same tale, as the following table shows:—

	<i>History of Western Australia.</i>	<i>Loans to W.A. × £000.</i>
1868 . . .	Convicts ceased	Nil.
1870-8. . .	Partial freedom (loans vetoed)	23 per annum.
1879-90 . .	Ib. (loans not vetoed at home)	101 per annum.
1891-1902	Self-government	1110 per annum.

(*The reaction*)

If we reckon by decades and judge by reproductive loans, Western Australia attained its topmost speed in the last

decade of the century; New Zealand in the Seventies¹; and the rest of Australia in the Eighties, as the following table shows²:—

£000,000 debt added.

By	Before 1850	1851-60	1861-70	1871-80	1881-90	1891-1902	Total.
N.S.W.	0	4	6½	6½	36	18½	71½
V.	0	6	6	10½	21	10	53½
S.A.	0	1	1	9	9	7	27
Q.	0	0	4	9	16	10	39
T.	0	0	1	1	5	2	9
Total	0	11	18½	36	87	47½	200

The thrift of New Zealand and Western Australia did not countervail the extravagance of the rest of Australia during the Eighties; accordingly credit collapsed. Early symptoms of collapse appeared in Victoria (1889). Then New Zealand, Tasmania, and New South Wales (1891-2) succumbed. In 1893 the new disease raged like an epidemic and seven banks suspended payment in Victoria, three in Queensland and two in New South Wales. Things were as in 1841 only less so. There was also a labour crisis. State labourers reached the zenith of their prosperity at the close of the Eighties, and the nadir of their discontent at the beginning of the decade of retrenchment which inevitably ensued; the Labour Party became a power in the State 1889-90; in 1890 the maritime, in 1891 and 1894 the shearers' strikes occurred; and since 1890 labour laws have multiplied and have re-introduced State Socialism in a way which vividly recalls the State Socialism of the first epoch.

¹ *Post*, p. 236.

² This table is adapted from T. A. Coghlan's admirable and exhaustive *Stat. Account of the Seven Colonies of Australasia*, 1902, p. 1018. The growing indebtedness of the writer to Mr. T. A. Coghlan's book for industrial history (1861-1901) is like the growing indebtedness of Australian States during that period.

*and new
labour
laws.)*

Some labour laws were legislative arrears based on familiar European models. Thus criminal remedies for breach of contract of service were abolished in South Australia in 1889, were re-enacted in Victoria in 1890 and abolished in 1891; and sometimes still survive where performance of the contract is ordered (W.A. 1892, No. 28, ss. 7-11) or wages have been advanced (N. S. W. 1902, No. 59, s. 5). Trades Unions were legalized for the first time in Tasmania in 1889, and in Western Australia in 1902. Labour colonies, which were authorized by laws passed in 1893 (N.S.W., V., and Q.), and old age pensions, which were instituted in 1898 (N.Z.) and 1900 (N.S.W. and V.), represent the first unmistakable shadows cast on Australasia by that pauper legislation which has darkened English counsels for 300 years. The date, 1893, is significant; for it was in that year that distress was worst.

The chief and most novel feature of the Australasian labour laws was the invention of a board composed of employers and employees presided over by a neutral chairman, for the purpose of fixing future wages and hours of labour in any industry, either at the instance of one of the parties or by external compulsion. The constitution of the boards was derived partly from the remote middle ages,¹ partly from nineteenth-century State-made French boards, which dealt compulsorily with present breaches of past contracts, and partly from voluntary English boards which were organized by private people like Mr. Mundella, Sir R. Kettle, and more recently by Sir Samuel Boulton, in order to mediate between employers and workmen who were haggling about future contracts. There was an appeal from the boards, which were local and limited to a single industry more or less, to a single State-court presided over by a judge. This legislation—which was devised or introduced in four colonies simultaneously (N.S.W., V., N.Z., S.A. 1891),

¹ e.g. at Strassburg, 1363 A. D.

and early non-compulsory editions of which became law in Victoria (1890) and New South Wales (1892 and 1899)—assumed two distinct shapes.

In New Zealand (1894), Western Australia (1900), and New South Wales (1901), it was essentially judicial, like its State-made prototypes; and like its unofficial prototypes was based on the contract of both disputants to give and take whatever terms board or court might award. The employees underwent quasi-incorporation in order that their contract might bind their successors and their common property. Compulsion arose when the contract came to be implied so that one side could drag the other side before the tribunal. A further stage was reached when the Minister (V.), President (S.A.), Registrar (N.S.W.) or Factory Inspector (N.S.W. and N.Z.) could drag both sides before the tribunal. Strikes pending reference came to be regarded as contempts of court and punishable as such either by the court or by leave of the court. The decision of the board or court had the attributes not only of an ordinary contract debt, but of a judgement debt which other courts could not review. On the other hand, the decisions bound not only parties to the suit but all others in like employ, so that they resembled orders issued by a government department rather than orders of court. And the use of factory inspectors as prosecutors was borrowed from Victoria, which started from the opposite point of view.

In Victoria (1896) future wages and hours of labour were determined, not for the primary purpose of deciding some contest, but as part and parcel of the general policy of regulating trade by means of Factory and Shops Acts. A wage-rate fixed by the board was enforced in the same way as a sanitary regulation—that is to say, by pains and penalties for which the factory inspector prosecuted or sued the guilty party. On the other hand, in 1903, Victoria grafted on this machinery a 'Court of Industrial Appeals',

modelled on that of New Zealand and judicial in its semblance if not in its nature; so that here too the new monster seemed amphibious and endowed with shapes derived from judicial as well as administrative origins. South Australia adopted both precedents, the New Zealand precedent in 1894 and the Victorian precedent in 1900; allowing its judges to encroach upon what in England are regarded as the functions of the Home Office, and its chief inspector to don the wig and ermine of the Bench. Universal minimum wages were also prescribed by direct legislation in Victoria (1896), South Australia (1900), and New Zealand (1901); and direct legislation imposed the maximum hours in a day or in a week during which adults might work in shops or certain factories and mines (N.S.W. 1899, &c.; V. 1900, &c.; Q. 1900, &c.; N.Z. 1901, &c.; W.A. 1902, &c.). Between 1900 and 1905 more than twenty-six different laws directly fixed, or directed boards and judges to fix, minimum wages or maximum hours in Australasian colonies. The tendency of these laws, which fixed wages and hours, indicated a change in the conception of law, which began once more to resemble the concrete ever-changing *statuta* of mediaeval guilds, the *θέμωτες* of the *Iliad*, or the ordinances of Phillip, Hunter, and King. The chief impulse towards the new direction came from the programme which the Labour Party adopted in New South Wales and elsewhere during the elections of 1891. The same party urged 'the extension of the principle of the government as employer'; and in obedience to this demand land-grant railways are everywhere opposed and the State of New Zealand amongst other things insures property, lends and banks money, and, under laws passed in 1891, 1901 and 1902, mines coal, in the same way though more skilfully and successfully than Governors Hunter and King mined coal on the Hunter River.

This new phase of politics, though more or less common to all Australasia, does not concern the historical geographer

except as cause and result; as cause of new land laws which belong to a future chapter, and as result or by-result of the policy which built 16,131 miles of railway, sunk bores 4,086 feet deep, and conducted water 350 miles from its base.

Thirdly, Australasian trade possessed a larger variety of resources. Australasian States are still great exporting States, and wool is their staple export. The first effect of the discovery of gold was that exports of pastoral products, though on the up grade, became once more almost exactly one-half of the total exports. So far as this ratio is concerned, the *status quo ante* the decline of oil and rise of tallow was restored.¹ Fifty years later, when sheep had increased fivefold, wool exports ninefold, and home-made exports tenfold, pastoral exports were still almost exactly one-half of the total home-made exports.²

The increase is startling; but the immutability and stability of pastoral trade during the increase is still more startling. Commerce multiplied itself without changing its character, except in two respects. In the first place it broadened its basis: thus pastoral products other than wool—which since 1882 include frozen meat—are now half as valuable as wool; gold, which always figures among the exports as the second staple after wool, has brought with it coal, silver, copper and other metals; and internal trade has grown so large that it requires Mr. Coghlan's skill to disentangle it from external trade.

In the second place, commerce widened its market; and during the last twenty years, Germany (its former rival), France, and Belgium have begun to take its wool, and the United States its gold, so that England and English possessions, which were almost the only markets in 1851, now take three-fourths only of its produce.

Fourthly, there are seven competing State merchants. Amongst the seven dramatis personae, two are pre-eminent—

¹ *Ante*, p. 118.

² Coghlan, *op. cit.*, p. 1071.

(c) new resources, e. g. pastoral products and minerals and markets;

(d) and seven competing states,

*N.S.W.,
and V.,*

New South Wales and Victoria. The neck-and-neck race between these two colonies is a leading feature in this epoch. At its birth (1850) Victoria was less than half its rival in population and wealth; a few years later it led in population, commerce, shipping (1853), agriculture (1858), and manufactures (*circa* 1868); then New South Wales regained its lead in shipping (1871), commerce (1881), population (1892), and, since the credit crisis, manufacture; it was always supreme in sheep. Victoria retains its agricultural supremacy.

Gold yields to New South Wales all but a million a year; but its coal has long since exceeded its gold (1876), and its silver its coal (1889), in annual value. Gold still reigns in Victoria but with diminished glory. Once Victorian gold yielded £12,000,000 (1852-60), now it yields £3,000,000 a year; it was six-sevenths (1852-6), then two-thirds (1857-60), then half (1861-70), and is now one-sixth of Victorian exports in value; and wool exports surpassed it in 1903. Victorian gold was first until 1898 and is since then second only to that of Western Australia. Each of the rivals—New South Wales and Victoria—equals in numbers and wealth all Australasia of forty years since.

*N.Z., Q.,
S.A.,
W.A.,
and T.*

Next in rank comes New Zealand; then Queensland and its rival South Australia; then Western Australia and its former rival Tasmania. Queensland overtook South Australia in population during the Eighties, in commerce during 1901; and if its sugar can be classed under agriculture and manufacture, it beats its rival in agriculture and is just beaten by its rival in manufacture. Since 1881 it has been the first State in cattle; and since 1884 it has been very close to Victoria in gold-yield. South Australian agriculture, pasture, and commerce have been nearly thrice—and its population since 1881 more than twice—that of its sometime competitor Tasmania; but its mines, mainly copper, have been less rich than those of Tasmania, and its growth has been gradual. Western Australia only out distanced Tasmania in numbers,

minerals, cattle, sheep, and commerce during the last fourteen years; and in 1903 it was on a par with Queensland in wealth; its gold-yield was thrice that of Victoria; and like Victoria it was practically monometallic.

After the fitful fever of the Fifties, the runners started and finished as below. The index figure of wealth is obtained by adding agricultural, pastoral, dairy, mineral, manufacturing, and commercial values, as given in the *Australasian Handbook*, 1906; and probably overstates the wealth of gold States where prices are appreciated.

These figures show their comparative wealth,

	N.S.W.	V.	N.Z.	S.A.	Q.	W.A.	T.	Total.
White pop., × 1000, est. 1862	351	540	99	127	30	16	88	1251
Dec. 1904	1462	1210	857	373	522	(240)*	(179)*	4843
Commerce, × £1,000,000 1861	12	27	3.9	4	1.7	.3	1.9	51
Dec. 1904	(53.5)*	44.5	28	16	17	(17)*	(5.4)*	181
Index figure of wealth realized in 1903	28.5	21.3	19	7.4	9.9	10.5	3.4	100

In the following lists of staple forms of wealth somewhat different dates are taken, in order, amongst other things, to show the best and worst years:—

		N.S.W.	V.	N.Z.	S.A.	Q.	W.A.	T.	Total
Mineral output, × £1,000,000	1871	1.7	5.4	3.1	.7	.8	.005	.03	11.7
	1891	6.4	2.4	1.8	.4	2.3	.1	.5	13.9
	1904	6.2	(3.4)*	(3.2)*	.5	3.5	(8.9)*	(1.4)*	27.2

* Brackets enclose figures for Dec. 31, 1903, later figures not having been received.

		N.S.W.	V.	N.Z.	S.A.	Q.	W.A.	T.	Total.
Cattle, x 1,000	1861	2272	628	193	265	560	34	87	4040
	1894	2465	1834	964	424	7013	187	177	13064
	†1902 or 3	1741	1602?	1461	213	2481	438	178	8114
	†1904	2146	1694	1736	272	2722			
Sheep, x 1,000,000	1861	5.6	6.2	2.8	3	4	.3	1.7	23.7
	1891	62	13	18.6	7.7	20	1.9	1.7	124.9
	1894	57	13	20	7.3	19.6	2.1	1.7	120.7
	†1902 or 3	26.7	10?	20.3	4.9	7.2	2.7	1.7	74
	†1904	34.5	10.2	18.3	5.8	10.8			

† December.

*and the
effects
of the
drought,
1895-1903.*

These lists of cattle and sheep disclose the greatest trial to which Australia has ever been exposed. The pastoral troubles of eastern Australia have been severe and prolonged. First came credit and labour troubles which affected sheep but not cattle (1891-5). Next drought (1895-1903) more than half ruined the pastoral industries of the two great pastoral States. Lastly tick (1896 et seq.) scourged those Queensland cattle which survived the drought. In New South Wales drought began upon the mountain tableland (1895) which was afterwards immune; then the west lost eight out of every thirteen of its 40,000,000 sheep and the furthest west fared worse. The coast escaped.¹ Queensland sheep starved steadily on their inland pastures from 1897 to 1903; plague and famine desolated the cattle on its coasts from 1895 until the bitter end. At the end of 1903, Queensland cattle and New South Wales sheep were what they were in the middle of the Seventies and the doings of a quarter of a century were undone. Yet during those terrible years the trade and manufacturing wealth of New South Wales grew steadily and unceasingly; for in this

¹ T. A. Coghlan, *Statistical Register of New South Wales*.

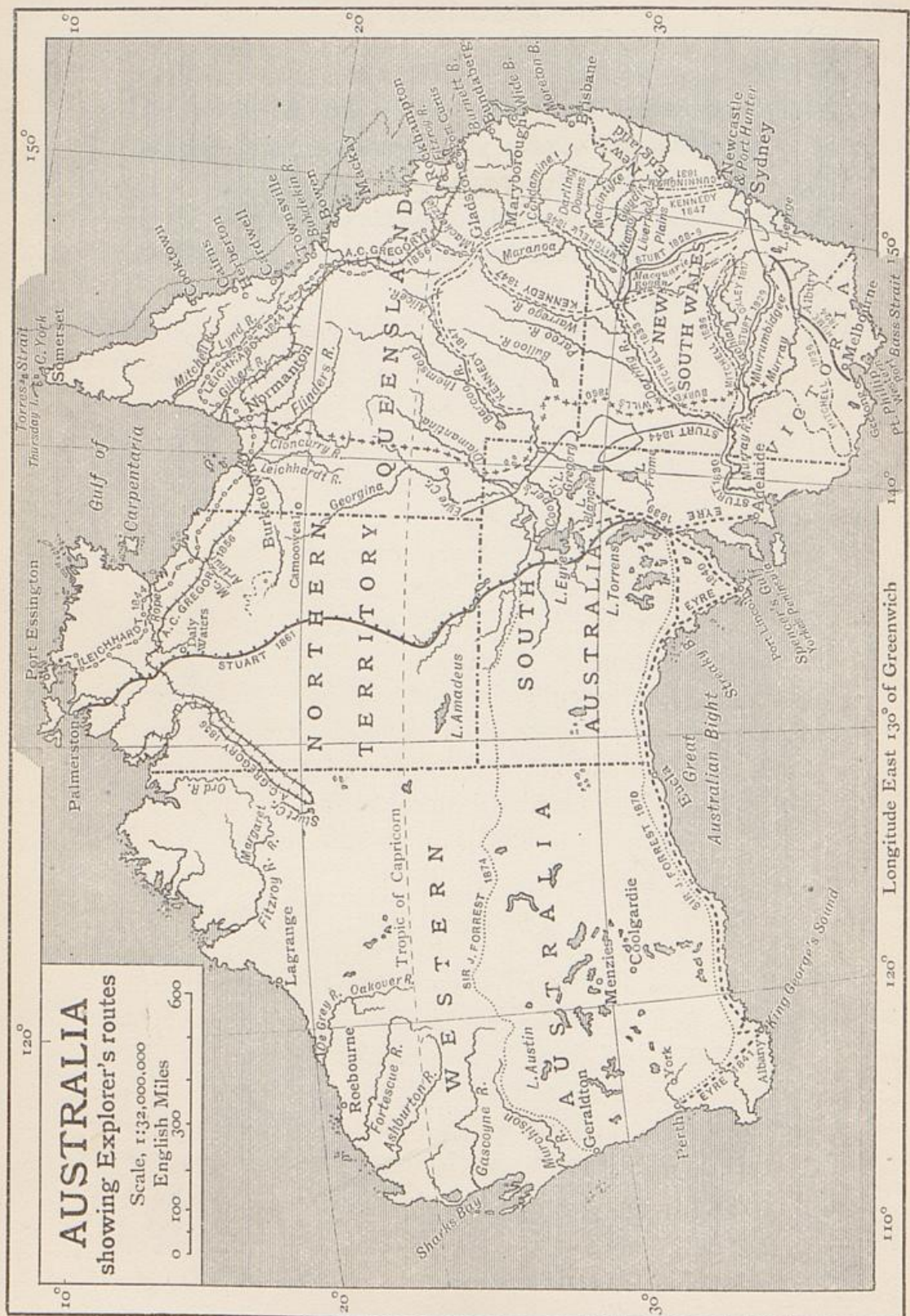
epoch there were many industries as well as many States, which had a compensating effect upon one another. South Australia and Victoria also suffered heavily from the great drought, but less heavily than New South Wales and Queensland. All four colonies were recovering during 1904 and 1905.

The changed environment influenced extension. Extension was still pastoral and the explorer was the herdsman's harbinger; but after the herdsman came the miner, the telegraph and the railway, and the explorers won their most immortal wreaths of laurels or of cypress, partly as of old in searching for new pastures and partly in trying to outrun explorers from a rival State. *These four new characteristics affected extension.*

When the end of extension was in sight and Australia became one country from the point of view of explorers and settlers, laws (1860 et seq.), borrowed from the first epoch, were passed in order to promote concentration; and Australia (1870), remembering that it was only an island in the Pacific, claimed ascendancy over its diminutive sister islands. The dreams of Banks and King recurred, and inspired the desire for a Pacific empire similar to that which was already filling the minds of New Zealanders. Hence arose dispersion, not in Australia nor in New Zealand, but in the rest of the Pacific. The principal incentive to dispersion was the rivalry of the disunited States of Europe, as was the case in the first and second epochs, and long before the history of Australasia began. A grand constitutional climax closed the third even as it closed the second epoch. For internal unity and the possession of a foreign policy inevitably led to the creation of the Australian Commonwealth in 1900. Leave was reserved to New Zealand, which attained internal unity in 1876, to enter the new Commonwealth, but she has hitherto abstained.

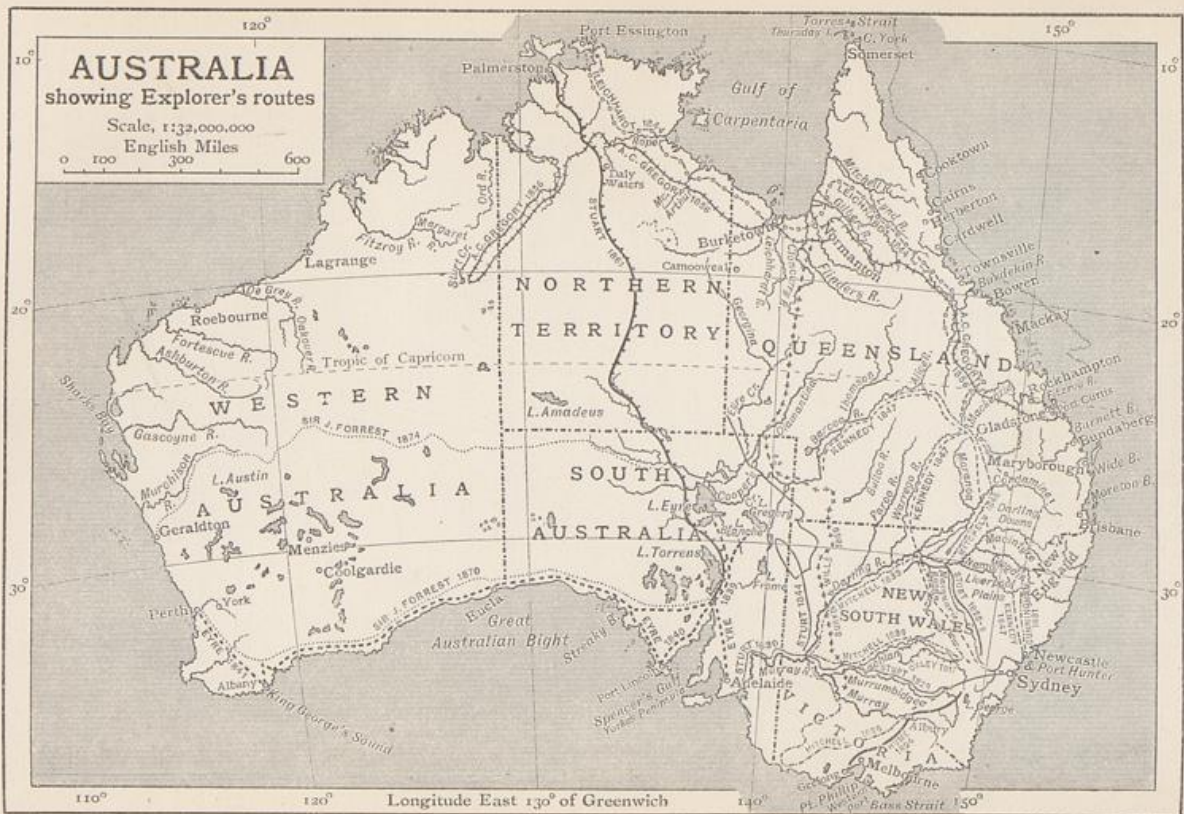
The political aspects and effects of geographical extension

—concentration and union within, and unity and dispersion without—recall the earlier phases of Australian history; although extension itself was simply the fulfilment of the great work which was the bright particular star of the second epoch; and the dominant motives and methods of extension were the same in the second and third epochs.



Emery Walker sc.
To face p. 179

VI (1)



VI (1)



To face p. 179

CHAPTER XIII

AUSTRALIAN EXTENSION AND ITS EFFECTS

THREE great exploits must be credited to the explorers and squatters of the third epoch—(i) The creation and development of Queensland, (ii) the creation of Northern Territory and construction of the South Australian wire, and (iii) the peopling of the Western Australian mining districts. With each of these exploits every Australian State had something to do. Queensland, the first of these creations, was conceived and begotten by Leichhardt, Mitchell and other pioneers of the second epoch; although politicians helped to endow it with a separate existence. Chief among these men-midwives was that venerable, ardent colonizer Dr. Lang. *Extension caused three things;*

Dr. Lang used to divide Eastern Australia into four equal, analogous, and dissimilar States, namely: (i) Phillipland, south of the Murrumbidgee—which he described as the southernmost river which flows through an avenue of swamp oaks¹; (ii) New South Wales south of lat. 30° or the southern limit of the Moreton Bay pine²; (iii) Cooksland, south of the tropics and the future home of free-grown cotton; (iv) a tropical colony of convicts. He endowed each free colony with 500 miles of coast-line, with a capital in the middle of its coast, with a distinctive flora and a distinctive pursuit, and he used to express in emphatic tones his indignation at the tardiness with which statesmen gave effect to what he and Providence had predetermined (1837-47).³ In 1847-9 he proceeded to carry out his own decrees, and *(i) The creation of Q., suggested by Dr. Lang,*

¹ *Casuarina glauca.*

² *Araucaria Cunninghami.*

³ *Acc. and Pap.* (1837), xix. No. 518, p. 262; J. D. Lang, *Cooksland*, 1847, pp. viii, 28-31.

imported some of these cotton-growers of the future into Brisbane, but without success, because worldlings would not allow him to put his hand in their pockets. In 1851 he ascended the platform, and agitated for the separation of Cooksland as he had agitated for the separation of Phillipsland; but the growing pungency of his personalities militated against success. Nor were his human allies of much use. In January, 1850, the squatters of Darling Downs prayed for separation; but they prayed too for the restoration of convictism; and their voices grew feebler as time went on, and their last and feeblest petition and the last and strongest refusal thereof were dated 1857.¹ As its advocates lost, the cause gained strength, and Dr. Lang's prophecies were fulfilled—more or less. Sydney State loans, the proceeds of which were spent on Sydney-suburban and Hunter River-coal railways, estranged the merchants and coal-owners of Ipswich and Brisbane; and Vogelism, which made New Zealand one, made New South Wales two.

*and effected
in 1857;*

History proved less logical than Dr. Lang, and upset the artistic symmetry of his plan. It was decided in July, 1856, to carve a new colony out of the old, to make Brisbane, which was already a Government residency (1853), its capital and 30° lat. its limit, as Dr. Lang had insisted. In July, 1857, owing to petitions and protests from the settlers who were concerned, the boundary line was drawn from Point Danger (28° lat.)—so as to exclude New England and Clarence districts and include Darling Downs district—westward along the Dumaresq to 29° lat., and thence to the South Australian border (141° long.). The western boundary north of 26° lat.—where South Australia ended²—was either 141° long. or undefined. On the north, Gladstone was already occupied by a Resident (1854); and Rockhampton was already a pastoral township (1857)³, and became the

¹ March 3 and May 29, 1857.

² *Ante*, p. 82.

³ Before July 14, 1857.

theatre of the gold rush to Canoona a year later.¹ The squatters, who were chiefly shepherd kings, after halting for awhile on the threshold of the tropics for fear that the tropical sun would spoil the fleeces of their flocks, were advancing along the shores of Broad Sound in 1859,² and the pastoral tide was still flowing to the north; so that there was no question of a northern limit when the new colony was proclaimed on December 1st, 1859.

Queensland, as the new colony was called, was given the same constitution as its parent colony for reasons which were purely technical. It came of age at its birth. And it grew incessantly northward and westward, so that Brisbane became more and more inappropriate as its capital. Its growth, which was purely pastoral, was heralded by explorers and nomadic squatters.

Exploration was intercolonial, and the first explorer to whom the growth of the new state of Queensland was due was a Western Australian—A. C. Gregory. Starting from the borders of Northern Territory (S.A.) and Western Australia (1855) he ascended Victoria River, descended Sturt's Creek to the salt lake in which it ends, expecting to find 'bowery hollows crowned with summer sea', and finding instead bare sand ridges 'which rose behind each other like the waves of the sea'; so he turned back to the Victoria and made his gigantic overland journey to Brisbane, 1856, and thence next year to Adelaide, thus crossing the continent from north to south. On his way to Brisbane he saw and praised Peak Downs and the country watered by the Burdekin and its affluents.³ Peak Downs were occupied immediately afterwards; and the Burdekin and its affluents—Belyando, Suttor and Cape River—after being approved by Dalrymple (1859) and Cunningham the second (1860) were overrun by hosts of herdsmen and endowed with a capital

and its growth, 1857-62, which was stimulated by Gregory of W.A.

¹ July, 1858.

² Lat. 22°.

³ 22° to 18½° lat.

at Bowen, Port Denison (1861).¹ At the same time J. G. Macdonald crossed the great range and occupied Carpentaria Downs at the headwaters of the Gilbert.² Inspired by Gregory, Landsborough, then of Glenprairie, pushed west to a point 100 miles beyond Alice Downs,³ and discovered what he called Bowen Downs on the upper Thomson (1860). Shortly afterwards, Alice and Bowen Downs were furrowed by squatters' tracks (1862); a thin line of squatters on the Warrego kept touch with those on the Maranoa, the Darling, the lower Paroo, and the Bulloo (1861)⁴; dead men's bones littered the mid-Paroo (1862)⁵; and there was a pastoral township on the mid-Bulloo (1866).⁶ But in 1862 Queensland's growth received a new impetus from neighbours who lived nearer than Western Australia.

(then, in
W.A., Roe-
bourne was
explored
and settled,
1861,

After the gigantic efforts of 1856-8 Western Australians shrunk back into their shell. Austin and other explorers found salt lakes from time to time a hundred miles or so east of the pasture lands, and men lost their old faith in an eastern inland sea (1858-61). In 1861 F. Gregory—brother of A. C. Gregory—explored Roebourne (1861), whither settlers soon followed, and traced up the Murchison, Gascoyne, Ashburton, or their affluents, into converging downlands, parts of which were overrun by graziers in 1863, and the downlands into infinite parallels of sand which were apparent continuations of those which daunted his greater brother and Sturt. So he too turned back.

and Q. and
W.A. were
quiescent,
1862.)

As in Queensland, so in Western Australia, extension came to the end, so to speak, of its first paragraph in 1862 or thereabouts; and the momentum communicated by Western Australian explorers spent itself.

Meanwhile in South Australia explorers resolved Eyre's

¹ J. Davis, *Tracks of McKinlay*, 1863, p. 397, &c.

² On the Einasleigh affluent.

³ *Ante*, p. 99.
⁴ *Acc. and Pap.* (1862), xxxvii. No. 139, Sir H. Barkly's dispatch, Nov. 20, 1861.

⁵ McCulloch and Curlewis.

⁶ Thargomindah.

inland horseshoe sea into five detached dry salt lakes— (ii) *The trans-continental telegraph, S.A.;* Torrens, Eyre, Gregory, Blanche, and Frome—and squatters spread over Yorke's Peninsula (S.) round Streaky Bay (W.), and by Flinders Range to Eyre's Mount Hopeless, near Lake Blanche,¹ and to Hergott Springs and Mount Margaret, near Lake Eyre (1862).²

Shepherds discovered copper and other mines all along the route from Yorke's Peninsula to Lake Eyre, and lonely places became populous. Then J. MacDouall Stuart—Sturt's former comrade—announced that north of Lake Eyre, beyond the brine, stone and sand, there was a better land, where grass grew and river-beds had water (July, 1859). Fate pointed north; so in a mad moment South Australia offered £2,000 to the first man who should cross the continent from south to north.³

Ever since August, 1858, Victoria, spurred on by F. von Müller, A. C. Gregory's former comrade, had been importing camels and lazily raising money in order to win glory by means of some crowning feat of exploration. She now snatched up the glove, hastily voted or subscribed supplies, and packed off Burke, Wills, and other doomed men, on camels to Cooper's Creek. Thence they were to seek the sea at Carpentaria Gulf or Shark's Bay (!), or somewhere between the two and return. The leaders started in 1860; found and left the lower Diamantina and the Hamilton and Burke affluents of the Georgina, were the first to pass the watershed between Carpentaria and Lake Eyre, followed parts of the Cloncurry and of the Flinders to the sea, near Normanton, and returned, but only to Cooper's Creek, where all but one died of starvation, within a few hours' reach of plenty had they only known it. They were the first adventurers for adventure's sake in Australian history, and the

¹ A. C. Gregory, *Austr. Explor.*, p. 207.

² Jarvis's sta. circa 28° 30' lat.

³ Debate (S.A.), July 19, 1859; discussed by *South Australian Register*, July 19 and 20 et seq.

*searchers
after whom
explored
Western
Q., which
was settled,
1862-74*

pathos of their fate has surrounded them with a halo which they do not deserve; for there was more daring than skill in what they did, and their course, though not difficult for camels, was too straight for general use. Seven lives were lost and £57,000 wasted by Victoria alone. When the expected travellers did not return, party after party went and searched for them. McKinlay's South Australian search party also followed the new-found Diamantina, and passed the new-found watershed. Landsborough, who headed a relief party from Queensland, explored and lauded the new-found Georgina, and discovered the upper Flinders, which he followed to its source, near the source of the Thomson. Immediately, the Flinders-Thomson watershed became the highway to the Gulf; before 1865 Burketown was founded, and stock roamed along the coast from Nicholson to Flinders rivers, lined the whole lengths of the Flinders and Cloncurry, and occupied the headwaters of the Diamantina and Thomson.¹ In 1871 there were squatters on the affluents of Cooper's Creek²; and four years later Buchanan was restocking stations on the Georgina which had been abandoned in 1874. There we will leave him for the present wistfully gazing westward.

*and Q. was
explored up
to C. York,*

Carpentaria was the principal take-off from which Queensland essayed her last flight north. Before 1865, Cardwell, Mackay, and Townsville had sprung into life—Mackay becoming sugar capital and Townsville cotton capital—and all three eclipsing Bowen. It was partly from these ports, but mainly from the western uplands, that the northern district, now known by Dr. Lang's name, Cook's district, was colonized. Jardine's expedition (1864) started for Cape York from Carpentaria Downs station, and proved a replica of Kennedy's, in motive and results, though it ended happily.

¹ Landsborough, *Carpentaria*, ed. (1866) by Laurie, pp. 107 et seq.; Jardine, *Narr. of Overland Exp.*, 1867, p. 10.

² Nockaburrawary, on the Wilson.

Somerset—its objective—was meant and used at one time as a port of call; but the port of call was shifted to Thursday Island in the later Seventies. In 1872, squatter Dalrymple explored the future site of Cairns and squatter Hann explored the Lynd, the Mitchell, the Palmer—an affluent of the Mitchell, rich in gold—and the future site of Cook Town. The Palmer gold rush ensued (1873) and Cook Town became its vent; Cairns' sugar vied with that of Mackay; and Herberton and Mulgrave gold enhanced its prosperity. Indeed it seems as though Hermes—*Διὸς ἐριούμιος υἱός*—went all down the coast and touched with magic wand every coastal range; from which gold and her sister metals poured into every port—into Townsville from Cape River (1868), Ravenswood (1871), and Charters Towers (1872), into Rockhampton from Mount Morgan (1880), into Maryborough from Gympie (1867), into Bundaberg from Mount Perry (1872), into Brisbane from Darling Downs (1872); and the Arcadias of the upper Gilbert, Cloncurry, and eastern affluents of the Flinders (1869) were transformed into Eldorados.

Thus Queensland reaped what Victoria sowed so lavishly and so uselessly. 'Sic vos non vobis' might serve as the epitaph of these vanquished victors, who died for a mere prize.

But the prize was not offered out of sheer sport, and there was method in the South Australian madness. In July, 1859, the South Australians were face to face with a definite proposal to connect England with North Australia by telegraph, and with a definite conviction on the part of Victorians and Queenslanders that it was their mission in life to sit at the wire head and be the first to hear from, and the last to talk to, their English parents and customers. This was the only motive to which the promoters of sea-to-sea exploration appealed in the Victorian Parliament¹; and

¹ *Victorian Hansard*, Oct. 27, 1858.

*and
minerals
were found.*

*Why was
the prize
offered?*

although Queensland could not express a similar opinion so soon or so clearly because she was not yet born, she appointed a committee immediately after her birth to select the exact spot where Australian wires should end and English wires begin (1860). On Stuart's return (1859), Sir Charles Todd saw at a glance that South Australia could, and was resolute that she should, cross the continent and wrest this privilege and glory from her peers.¹

Competition between Victoria, South Australia, and Queensland instigated the race from south to north: the fag end of a wire was its outward and visible reward: and Stuart was the doughty champion of South Australia.

*Stuart
crossed the
continent,
1862,*

After three years' patient trial and untold hardships, Stuart pursued the best and only possible track from Port Augusta across the heart of the Continent to river Adelaide and the sea and back (1862). The track was not only well chosen, but momentous in its consequences.

*N.T. was
given to
S.A.,*

Its first fruits were a redistribution of territory. During the French scare of 1839, the western boundary of New South Wales was shifted from 132° long. to 129° long., in order that New South Wales might march with Western Australia.² South Australia at that date only reached to 132° on the west and 26° on the north. In 1858, Gregory, the great, urged that a new convict colony should be created between Queensland and Western Australia, that Western Australia should be docked of what afterwards became its Roebourne and Kimberley annexes, and that the part of Queensland lying north of 26° lat. should be enlarged from 141° long. to 138° long.³ His third recommendation was adopted. After Stuart's journey, Gregory's other recommendations were finally rejected, and South Australia,

¹ Report (S.A.) presented Sept. 4, 1859; and see p. 183, note 3.

² *Acc. and Pap.*, dispatches, June 15, 1839, Jan. 14, 1840. See *ante*, p. 180.

³ 138° and 139° were mentioned: *Acc. and Pap.*, Sir G. Bowen's dispatch, Sept. 30, 1860.

which had already been made conterminous with Western Australia (129° long.) on the west (1861) was made conterminous with the Indian Ocean on the north and with Queensland on the east (1863).

That part of South Australia which was added on in consequence of Stuart's journey is called Northern Territory; ^{and the telegraph} ~~was~~ but as the addition has always been regarded as merely ^{constructed,} provisional, the expression 'South Australia' sometimes ^{1872,} includes and sometimes excludes Northern Territory. Northern Territory was taken over without delay but Palmerston, its capital, was not surveyed and occupied before 1869-70. The stupendous task of constructing a telegraph line, 1,973 miles in length—from Adelaide to Palmerston, where it joins the English cable—was begun in 1870 and finished in 1872. Then a railway, 146 miles long, was made by its side from Palmerston to Pine Creek, close by the tableland whence rivers flow to the Indian Ocean and start towards Lake Eyre, and another railway, 688 miles long, was made from Adelaide to Oodnadatta just north of Lake Eyre and south of a prolongation of Sturt's stony desert (1888-9); and men still hope for a time when a trans-continental railway will do for South Australia what it has done for Canada. The graziers who have settled along the wire line are sparse and scattered, but of sufficient numbers to open up new routes and industries.

In the north of Northern Territory, Buchanan, Scarr, and Favenc—the well-known author—found pastoral down-lands ^{whence links were made with Q.,} between Tennant's Creek and Powell's Creek on the wire line and Georgina River¹ (1878-9), and between Daly Waters on the wire line² and the McArthur (1883); and stock soon ranged from the new port which was established on the McArthur³ to the Nicholson (Q.), and from Tennant's and Powell's Creeks to what is now Camooweal (Q.). In the north of South Australia in its narrower sense, feelers were

¹ 18° and $19^{\circ} 30'$.

² $16^{\circ} 20'$.

³ Borraloola.

pushed out as far as Strzelecki Creek, Blanche Water and Lake Hope before 1871; and squatters occupied the frontier near the Diamantina, at Haddon (sta.), and on Cooper's Creek (Innamincka) before 1878—in time to welcome Queensland borderers who settled a little later on Eyre's Creek (Annandale), on the Diamantina (Birdsville), at Haddon and on Cooper's Creek (Nappamerry). Thus two States met on the bourne from which Sturt returned, and those other travellers, Burke and Wills, did not return. These links with Queensland, though few and far between, have proved permanent.

*and along
which gold
was found.*

In the furthest north, gold-bearing quartz fringes the wire for the first 200 miles of its course, then dips, then reappears for more than 300 miles from Tennant's Creek to the sand dunes south of Alice Springs.¹ Two gold-fields have been found in Stuart's country off the line—one in Arltunga, 60 miles east of Alice Springs, the other in Tarcoola and Wilgena, 200 miles west of Lake Eyre—where, as usual, shepherds, while watching their flocks, found the gold, and then came the miners. As yet, gold-mining by or near the wire line has not been prolific.

*Further
south
N.S.W.
joined on
to S.A.
without
aid from
the wire;*

Still further south, New South Wales and South Australia forged close-set metallic links of union. In New South Wales mines had hitherto been discovered on squatters' stations situated upon the upper coastal slopes or inland tableland of the great range. In the Sixties, squatters on the Lachlan and Darling bulged out on to the waterless levels which those rivers enclosed, chiefly from the south—up Willondra creek²—and later from the north-west by Dunlop range. While well-sinking, in order to complete their conquest of the plains, they discovered copper (1869) and Cobar thenceforth became the copper capital and more recently a gold centre. At the end of the Sixties, herdsmen wandered over the edge of the western plain to the Grey and Barrier

¹ 19° 30' to 24°.

² Reuss and Browne's Map, 1862; *Squatters' Directory*, 1871.

ranges which already sheltered South Australian herdsmen from the sun at daydawn, and after the lapse of many years, gold was found on the Grey range on McBride's and MacCracken's sheep-runs (1880-1)—where Sturt sat like Prometheus bound and Poole died¹—and the greatest Australasian silver-mine was opened on Mount Gipps sheep-run in the Barrier range (1883). Silverton, as the new mine was called, sent its inexhaustible supplies of silver to Port Pirie (S.A.), first by road and rail (1885) and then by rail only (1888), and New South Wales and South Australia were welded together. This was the only link between South Australia and her neighbours which had nothing to do with the great wire, to which we must now return. For it was now that the great wire stimulated or enabled South Australia and Western Australia to join hands. Three colonies took part in this work and contributed to its success; and the first which took part was Western Australia.

At the end of the Sixties, Lefroy, Robinson, Hunt, John and Alexander Forrest—'par nobile fratrum'—penetrated what are now the mining districts, 400 miles east of Perth and 500 miles east of Champion Bay²—but the outposts of civilization still loitered at Esperance Bay on the south (122°), the lower Oakover (121°) on the north, and on the west at a distance varying from 50 to 150 miles from the coast. On the other side, South Australian herdsmen had conquered Eyre's peninsula and stood sentinel at Fowler's Bay and the head of the Australian Bight (131°). Then Western Australia—making the first move—sent Sir J. Forrest, over Eyre's route but in a reverse direction, from Perth to Adelaide; and Eyre's mad freak was repeated by sane men in pursuit of practical objects. The objects were pasture lands and telegraphs.³ As for pasture lands, Hampton Plains were

(iii) On the west of the wire a race began to W.A.

Forrest retraced Eyre's route,

¹ Mt. Poole, and Mt. Browne; *Sydney Morning Herald*, Apr. 1, 1881.

² J. Forrest named Leonora Mt. Margaret and Mt. Malcolm (1869); A. Forrest was at Coolgardie, Dundas, &c. (1871).

³ See e. g. *Perth Inquirer*, Oct. 5, 1870.

(along
which a
telegraph
was laid),

described by Forrest as a grazing country far surpassing anything he had ever seen; by Giles as a grassed bicycle track 400 miles long; by both as destitute of one single vestige of a watercourse. As for telegraphs—Eucla, near the head of the Bight, was promptly occupied; in 1877, Albany and Adelaide were joined by overland wire; and ‘the long isolation of the colony’ was at an end.¹ Western Australia could now commune on equal terms with her rich relations and through them with the great world.

and went
direct to
S.A., thus
ending
explorers’
history.

In the second move, the South Australian wire was base or goal; and fame, not profit, was the spur. The spirit of the scene resembled the spirit of a mediaeval tournament. Sir J. Forrest uttered the challenge, July 12, 1872. The time was ripe, he said, for the ‘finishing stroke of Australian discovery’; one fight remained, the worst and the last; and he would go in and win if only he could raise £600. He had hardly spoken when another knight-errant started from Melbourne on this very quest (August 4). This was Giles, who reached a desert—where he lost Gibson (*ca.* 125° 40′)—and returned utterly beaten, but just alive. Then South Australia, emulous of her neighbours, entered the lists (August, 1872), and Warburton mounted his party on Sir T. Elder’s famous camels² and struggled blindly across interminable deserts within the tropics to the Oakover sheep-runs, where he was ‘rescued from death by force, though pale and faint’ (1873-4). This barren victory over the desert fiend involved the loss of everything except life. Lastly, Sir J. Forrest, having raised his £600, mounted his horse, started without illusions—unless his queer notion, derived from Austin (1855), that ‘the head of the Murchison lies in another land of Ophir’ was an illusion—found, as he had expected, ‘most miserable country’—Dampier’s adjective—for his first 600 miles, kept to the 26th parallel,

¹ See *Perth Inq.*, l.c.

² Imported 1866, Royal Geogr. Soc. Austr., S.A., 1895-6, p. 83.

skirted 'Gibson's desert', just escaped starvation and reached the great wire, hale and hearty and without serious loss. This was the crown and culmination of the history of discovery. When we read of Giles crossing and recrossing between wire and western sea on Elder's camels (1875-6)¹, we are turning over the pages of a new chapter. The heroic age is closed. The last secret of the mysterious continent has been unravelled, and discoverers are no longer martyrs in the cause of progress but men of science or glorified tourists. Oxley, Cunningham, Leichhardt, Mitchell, Sturt, Stuart, Gregory, and Forrest, did on land what Magellan, Mendafia, Torres, and Cook did on sea; and the landsmen's exploits were as useful, noble, and perilous as the seafarers' exploits. Their work, which was to prepare the way for those who were to come after them, belonged to that class of work which, if well done, is never done again. It was finished in 1874; and from that date the book of heroes closes, and exploration ceases to be a motive force in history.

But there was an appendix to the book. Kimberley, by some strange accident, had been left out; and when at last the omission was repaired it was here that Western Australia won her first golden trophy. A. Forrest, the first explorer of Kimberley (1879), proclaimed the discovery of fine pasture land, and predicted the discovery of gold 'as settlement advanced'; 47,000 square miles were allotted in 1881; sheep arrived at the Fitzroy from Melbourne (of all places) early in 1883, cattle arrived at the Ord a little later, and gold seekers on the watershed between the Fitzroy and Ord shouted out their Eureka's in 1885. Then followed the first gold-rush which Western Australia had experienced, the usual disenchantment, unusual distress, an overland telegraph by Perth, Geraldton, and Roebourne to the Fitzroy and Ord, and permanent settlement on those rivers, on Lagrange Bay to the west, and on Sturt's Creek to the south.

The exploration of Kimberley led to gold discoveries in 1885.

¹ Chiefly 30° and 24° lat. respectively.

Gold was also found along the routes of Forrest and others.

It was a far cry from Kimberley to Yilgarn, whence the shout was echoed back. Since 1874, squatters had penetrated the riverless salt-lake districts of the east; and it was here, 200 miles east of Northam, on a ridge on Lukin's sheep farm, that the first gold was found (October, 1887); and the gold-bearing ridge was traced seventy miles to the south-east by Golden Valley and Southern Cross to Hunt's well, where Dempster was already folding his flocks (1887-8).¹ This became known as the Yilgarn gold-field. At Dundas, a pasture-hunter, Moir by name, hit on a gold-reef which, when followed north, revealed 100 miles east of Southern Cross the hidden treasures of Coolgardie (1892), and Kalgoorlie (1893), and lastly of northern Coolgardie (1894), whither stockmen drove cattle from the Gascoyne in 1896.² Nor were Yilgarn and Coolgardie the only spots where the fairy godmother appeared. On river banks near the sea-coast Roebourne boys noted an unwonted glitter on the stones which they shied at crows (1888); and De Grey and Oakover rivers—where Warburton sought sanctuary—were found to have heads as well as feet of gold (1889). Next, Ashburton sheep-runs—midway between Giles' take-off and the sea—became places of pilgrimage for the worshippers of gold (January, 1890): and on the headwaters of the Murchison—by Forrest's take-off—and on the banks of salt Lake Austin—where Cruickshank and Townsend had already established pastoral stations—Nannine and Cue became gold centres which threw out gold rays to the south, the north-west and the east (November, 1890): 'I know,' says Witte-noon, 'young stockmen who have driven their cattle over this ground, little dreaming of what a fortune was close to their hand'.³ What was untrodden desert twenty years ago blossomed like a rose. Gold centres multiplied, gold rays

¹ *Perth Inquirer*, Nov. 23, 1887; May 30, 1888.

² *Scottish Geographical Society Magazine* (1898), p. 114.

³ *Ib.* (1900), p. 164; *Perth Inquirer*, Aug. 21 and 26, 1891.

coalesced, and modern maps, compiled by imaginative geologists, display a yellow, star-strewn oblong stretching uninterruptedly from Hampton Plains to the Roebourne seaboard. Up to the Murchison they leave a gap of a hundred miles or so between the gold region and the sources of westward-flowing rivers; they then colour half the Murchison, Gascoyne, and Ashburton, and all the De Grey. The breadth of this oblong is unknown. Probably it consists of several narrow longitudinal belts¹; if so, the easternmost belt may for aught we know be at Menzies (W.A.), Tarcoola (S.A.), Mount Browne (N.S.W.), or Cobar (N.S.W.). There, as elsewhere in Australia, explorers went in front and squatters came after them. When these forerunners had made rough places smooth, miners followed in their footsteps.

The only war which Australians have ever waged has been the war waged by explorers and squatters with what they deemed the desert. The Australians won; and their victory was due, not only to their skill and bravery, but also to a change of mind about the vanquished monster.

Landsborough's praises of myall as 'a never-failing index of good sheep country', and of 'various saline herbs so pleasing to the squatter's eye'; Favenc's enthusiasm for cottonbush—a kind of saltbush²—would have horrified the explorers of sixty years ago, who, when they saw the great Australian plain, saw nothing but 'grey plain all round, Nothing but plain to the horizon's bound', and said of its plants, 'I think I never saw Such starved, ignoble nature, nothing thrive. . . . You'd think a burr had been a treasure trove.' Our colonists did not appreciate the drought-resisting native plants until the third epoch. Again, dry cracked clay, loamy sand, 'rotten as sawdust,' and miles of floods, no longer appalled but attracted; and gregarious

Explorers' successes were due to skill,

and to changed views about the soil and herbage,

¹ A. G. Maitland, in *Mineral Wealth of W. A.* (1900), p. 10.

² Landsborough, *Carpentaria*, pp. 23, 83, &c.; *Sydney Morning Herald*, Feb. 7, 14, &c., 1881.

Asiatic ungulates have already trodden some of this 'dangerous' country into firm earth, lake-beds and water-channels.¹ Oxley and Sturt blamed the Australian herbage and the Australian earth instead of blaming the Australian sky, and Gregory and Stuart saw their error. Eyre's Mount Hopeless (1858) and Cooper's Creek seemed to the new school like 'home',² and to the old school like a tower of famine or Golgotha. Modern writers have dropped the word desert, or confine it to a few thin strips which the blacks do not frequent, and where nothing grows but spinifex, or where there is bare stone. Australia is unlike other countries, and its up-country districts were never understood by explorers until the third epoch.

*and about
places for
stock*

Sheep-farmers, too, changed their views and habits. Throughout the Sixties, Landsborough urged Queenslanders to leave to cattle the wet soil and kangaroo-grass of the coast, and to drive their flocks to the inland uplands beyond the range. It was at this very time that the sheep-farmers of New South Wales were feeling their way into the great western plain,³ armed at first with pick, spade, and excavators, then—in the Eighties—with artesian bores. There was a wholesale migration of East Australian flocks to the west. In 1896, three-fourths of the sheep of New South Wales browsed on the western slopes and plains; and that which the builders of Australia rejected in the second epoch, became the headstone of the corner. The labour difficulty was partly overcome by substituting fences for watchmen; a substitution, which began about 1865, was common seven, and almost universal, fifteen years later.⁴ Australian plants and soils aided, or were aided, by the

¹ G. E. Boxall, 'Plains of Australia,' *Contemporary Review*, lxix. 699 (1896); J. D. Jaquet, *Broken Hill Lode* (1894), p. 33.

² John Forrest, *Explorations* (1875), p. 296.

³ *Ante*, pp. 100, 188.

⁴ *Acc. and Pap.* (1871), xlvii. C. 335, Dispatch of Governor Blackall, May 13, 1870 (Q); Conigrave, *Handbook of S. A.* (1886), p. 103, &c.

intruders; but the sky, which was of brass, was their bane. It was on the western uplands of Queensland and on the western lowlands of New South Wales that the recent droughts were deadliest.

The agriculture of the east also shifted its head quarters *and for agriculture.* towards the west. A few fanatics grew wheat on the tableland of New England before 1839; and their wheat, said Lang (1852), 'has never failed.' With that one exception, squatters on the tableland believed, until long after 1860, that corn abhorred highlands; and old settlers on the Darling Downs laughed loud when Pugh wrote that Warwick would become famous as an agricultural centre (1861).¹ At present cereals thrive at the sources of the Barwon (Warwick), Condamine (Chinchilla), Balonne (Roma), Maranoa (Mitchell), and Barcoo (Barcaldine) in Queensland; and in New South Wales's agriculture the coast, which was paramount during the second epoch, has long since been excelled, first by the tableland, then by the slopes between tableland and plain. Demeter has forsaken her old haunts by the sea-shore, and has been passing westward, though she still lingers on the heights as the following table shows²:—

	<i>Coast.</i>	<i>Tableland.</i>	<i>Slope and Riverina.</i>	<i>Western Plain.</i>
(1903) N.S.W.'s area under crops = 100%	} 14%	26%	59%	1%
Rate of increase of area under crops in N.S.W. 1896-1903 = 100%	} 4%	23%	72%	1%

Indeed, this table shows that her fondness for the Bogan and Upper Murrumbidgee and Murray is growing day by

¹ T. P. Pugh, *Brief Outline of . . . Queensland*, 1861, p. 23; W. Coote, *Hist. of Queensland*, 1882, vol. i. p. 181.

² Adapted from *Statistical Register of New South Wales*.

day. One reason why agriculture in New South Wales has doubled during the recent drought is that, after fumbling for a century, men are at last finding where corn should be grown.

Similarly, Western Australia has acted like Looking-glass House to New South Wales; and between 1870 and 1887 shifted its agricultural head quarters from Guildford on the west to York on the east of its so-called coastal range.¹

New land laws were passed which resembled early land laws,

A new system of land-tenure was devised in order to meet the new economic conditions. Sir J. Robertson, who led the new departure (1857), said he was introducing 'a new principle into the land-policy of the country', 'a mode of sale not heretofore made in this country' (N.S.W.)²; and about the same time (1858) Everard, Service and O'Shanassy announced 'a radical change in the land-policy of the country' (V.)³. This startling novelty proved to be conditional purchase on credit, without competition, of limited tracts of land. Brisbane and Darling's plans were dragged out of the dust-heap, where they had lain for thirty years, and were grafted on the ready-money absolute competitive purchases which Lord Ripon, Lord Grey, and Wakefield finally established in 1831. Names were altered: thus until survey or final payment the equitable purchaser was called 'Allottee' instead of 'Locatee'; and the word 'quit-rent' was expunged. But 'quit-rent' only means non-competitive rent, and the same old conditions reappeared; thus five or ten years' residence, the application of 10s. or £1 of capital to each acre of bought land, and the payment of rent (or interest) at the rate of five per cent. on the value of the land, have been literally copied into modern Australasian Statutes from the regulations of the Twenties.⁴ Those who cling to the legend

¹ Comp. W. H. Knight's (1870) with Favenc's (1885) *Western Australia*.

² Speeches in Parliament, Mar. 11 and Nov. 19, 1857.

³ *Victorian Hansard*, Feb. 2 and 8, 1858; Jan. 10, 1860.

⁴ *Ante*, p. 108.

that the Land Acts of New South Wales and Victoria (1860-1) were original works of art and not photographs, lay stress upon the clauses which enabled 'selectors' to buy unsurveyed land and to oust previous lessees. But 'selecting parties' (as they were called in Darling's time) bought unsurveyed land, and 'occupied' land was 'resumed' for purposes of purchase during the Twenties.¹

Having refurbished this musty armour and palmed it off as new, colonial legislators tried to plant peasant proprietors on the soil by using similar methods to those used in the earliest years of Australian history. *and were meant to promote closer settlement,*

During the second epoch land was usually sold by the square mile and no efforts were made to replace those small settlers of an earlier date who were dying out because of their own incompetence.² In 1860 Sir H. Parkes mooted the question of settling 'industrious families' on the soil of New South Wales.³ Next New Zealand proposed to let or sell (1879), or rebuy (1885), in order to relet land as 'village settlements' and 'special settlements'. In 1885 South Australia began to let, and in 1890 to rebuy in order to relet small 'blocks' to working-men. In New Zealand the system aimed, amongst other things, at establishing communities with self-made regulations with regard to work, profits, and the tenure of land, and letting and reletting meant perpetual leases. The South Australian system was wholly individualistic, and letting and reletting was coupled with an option to buy. New ideas were infused into the ideas which flowed from these two sources. In 1887 a Committee of the Trades and Labour Council then sitting at Brisbane recommended perpetual leases to incorporated groups of labourers, and

¹ *Acc. and Pap.*, 1831-2, xxxii. No. 394, Gov. Orders, &c., Sept. 5, 1826; Aug. 21, Dec. 13, 1828; Aug. 19, 1829; Aug. 1, 1831, &c.; N.S.W. Act 10 Geo. IV, No. 6.

² 'A more improvident worthless set of people cannot well be imagined.' J. Atkinson, *State of Agriculture in N.S.W.*, 1826, p. 29.

³ May 2, 1860; comp. Wentworth's scheme, *ante*, p. 75.

'compulsory co-operation' between the members of a group. In 1889 William Lane—an antipodean Cabot, Gronlund, or Hertzka—preached a kind of Socialism which was to make a new Heaven and a new Australia, and then started with 200 followers in order to found what he called a Working-man's Paradise in Paraguay (1893)! A Homestead Settlement League sprang up in Victoria, and a Village Settlement Institute in New South Wales. Owenism and Collectivism were in the air, and the young men dreamed dreams about a past that never was and a future that never will be. In 1891 and 1892 legislation was proposed by Queenslanders, and the 'special settlements' of New Zealand were studied by a Commissioner from New South Wales in order that these dreams might be changed into realities; but it was not until 1893—when distress prompted the creation of labour colonies—that legislative opportunities were afforded to the Socialistic visionaries. In one and the same year (1893) Queensland, New South Wales, Victoria, South Australia, and even Western Australia sanctioned sales or leases of land to 'village communities', 'co-operative communities', 'homestead associations', and 'labour settlements', in order, as Mr. Copeland said, 'to allow people of, say, one religious persuasion or one nationality, or any other particular fad, to go together, frame their own social laws, and have their own community.'¹ At the same time in the same Acts, but in different clauses of the same Acts, the individualistic aspirations of South Australia, and schemes for curing pauperism by means of labour colonies, were enshrined. As under the old ordinances, so here, there were loans to the settlers for stock and tools, and the commons of pasture which figured in King's scheme, and the ten years' residence and 100 acre limit which figured in Brisbane's scheme (1821) recurred; and the only new features in the new laws were the grants to groups or to trustees for a group—features which were

¹ *N.S.W. Hansard* (1893), p. 8025.

probably suggested by legislation with regard to the lands of the Maori. The system, so far as it was individualistic, proved a fair success; and the community clauses were afterwards moulded by South Australian statesmen to suit certain irrigation settlements at Lyrup Pyap and Holder on the Murray; otherwise, the results of the new movement were disappointing. The spiritual springs suffered from drought. Meanwhile, 'Closer Settlement'—of which the blockholders, the autonomous collectivists, and the labour colonists were signs and symptoms—became the watchword of the old-new school of land-law reform; and for this purpose laws were passed authorizing the repurchase of lands by the State voluntarily (Q. 1894, W.A. 1896, V. 1898, T. 1901, N.S.W. 1902, &c.), or compulsorily (N.Z. 1894, N.S.W. 1904, V. 1904). After repurchase New Zealand, New South Wales, and Tasmania let the lands on perpetual or almost perpetual leases; elsewhere the hire-purchase system, and in South Australia both systems, came into vogue.

These new methods of dealing with land had been advocated by men of many schools of thought. Thus in 1859 Dr. Grieses said in the Victorian Parliament, 'There is now a society in Melbourne who hold the view that the whole lands of the country should be bought up by the State and then rented to all who desired to cultivate them, but that the land should remain the property of the nation.'¹ In 1891 Sir G. Grey claimed the parentage of the compulsory repurchase of land for the purpose of perpetual leasing as his own peculiar pet idea.² Mr. McIntyre, who introduced the Victorian Bill of 1893, asserted as his central principle that 'the land belongs to the people . . . the people have the lands from the great Creator',³ a principle which permeated the pamphlets of H. George (1880 et seq.), the

¹ *Vic. Hansard* (1859), p. 359.

² *N. Z. Hansard*, Sept. 8, 1891, p. 446.

³ *Vic. Hansard*, July 18, 1893, p. 353.

programme of the Labour Party in New South Wales (1891), and the theories of many a European philosopher to whom the application in old countries of these high-sounding theories has appeared impossible. In the laws promoting closer settlement, decentralization and the desire to substitute agriculture for pasture have always reinforced the theoretical motive. But sometimes the assertion of the theory is apparently unaccompanied by other motives; thus in New Guinea the Australian Commonwealth only offers leaseholds to intending settlers. Perpetual leases recall the most characteristic feature of the land-tenure of the first epoch—the fixed irredeemable rent. What was once called quit-rent is now called perpetual rent; but in its essence the new tenure by rent service is simply Phillip's tenure by rent service under another name.

There are as many varieties of land-tenure in Australasia as there are States, but the essence of all these systems is the same; the third epoch superimposed upon the simple commercial systems of the second epoch the cumbrous philanthropic systems of the first epoch. Why then, it will be asked, was the system of the first epoch ever abandoned? Why, when it returned, was it not recognized as an old friend?

These laws differed in method from the early laws,

It was abandoned because the cultivators were too stupid and the State was too feeble to work it. The Governor was a temporary dictator from afar, and the colonials whom he selected to supervise its working were invariably interested in thwarting it. Moreover, the lands to which the system applied were never classified; and, what was worse, quit-rents were not paid. It was conceived in ignorance, and it brought forth dishonesty. The whole system went for the same reasons as those for which bad servants are sent away. It returned in a democratic disguise, and as part-master. Nowadays the State is strong enough, not only to collect, but from time to time to revise its perpetual rents, and it has adapted the rigid primaeval system to all sorts and conditions of

men and lands; e.g., scrub lands, irrigation colonies (S.A. and V.), poison-plant lands (W.A.), swamps, forests, mining lands, and the like; while the purely pastoral and town lands remain under a system similar to that which was the distinguishing feature of the second epoch. Under its new shape the old idea gained fullness and reality, though doubtless many of its provisions are still in a crude and tentative stage.

The new land laws have facilitated and perhaps stimulated *and were a cause of extension,* the vast growth of agriculture, and the retreat by squatters into hitherto inaccessible wilds. The results are tabulated below¹:—

	<i>Occupied.</i>	<i>Unoccupied.</i>
South and Western Australia (= 64% of Australia)	26%	74%
Eastern Australia (= 36% of Australia)	75%	25%
Tasmania	38%	62%

More than half, or 56 per cent., of Australia is still empty. *as well as concentration;* Permanent stands to temporary occupation in very different proportions in small and large States; thus the first column of this table should be redivided thus:—

	<i>Land bought or being bought %.</i>	<i>Land temporarily occupied %.</i>
Vic., N.Z., Tas.	60	40
N.S.W.	27	73
Q., S.A., W.A.	6	94

¹ Adapted from T. A. Coghlan, *Seven Colonies of Australasia* (1902), pp. 477-8.

and extension plus concentration caused federation.

The first table illustrates extension, the second table illustrates concentration during the third epoch. Australia is explored, is nearly half full; and its people are beginning to root themselves throughout the length and breadth of the land. When these results were within reach Australia began to think and act as one nation, and proceeded to federate. These acts of extension led up to a purely political *dénouement*—as in the second epoch. The constitutional conclusion to the second epoch was evolved slowly and with difficulty; but the process of federation which concluded the third epoch was even slower and more elaborate.

The history of federation

Strictly speaking, Australian States never resembled distinct States. Trade, geography, England, and 'the crimson thread of kinship' made them one from the first. They competed for immigrants in much the same way in which colleges in a university compete for scholars. Accordingly, even purely political ideas—such as the ballot, manhood suffrage, land-transfer—were hardly broached by one State before they were greedily devoured by the sister-States. Imitation and emulation played an even greater part in economic questions, such as gold taxes, anti-Chinese laws, land laws, and labour laws. There were no frontiers other than 'imaginary lines'¹, and the map has been made and unmade without heartburnings. These symptoms prepared men's minds for federation; and the means by which federation was ultimately adopted were provided by Lord Grey.

began in 1847 and continued 1847-57,

After withdrawing his federal proposal of 1847,² Lord Grey (1849) enclosed a federal plan under which each Australian legislature was to elect two or, in case of more populous States, a few more delegates to a House of Delegates who should decide ten topics of common interest, such as tariffs, railways, post, a court of appeal, and whatever might be entrusted to them by the legislatures.³ This plan

¹ So Deakin, *Acc. and Pap.* (1890), xlix. C. 6025, p. 48.

² *Ante*, p. 121.

³ *Acc. and Pap.* (1849), xxxv. No. 1074, p. 45.

was rejected by the Australian legislatures which framed the Australian constitutions, but was adopted without acknowledgement in a striking article in the *Sydney Morning Herald* (1856),¹ and by a memorial issued by the 'General Association of the Australian Colonies' which was formed in London by Wentworth (1857). The copyists—if they may be so called—added two to the ten original 'topics'—Defence and Convictism—and suggested that the delegates should be instructed by their constituents to act as a 'convention for creating a federal assembly'.

In 1863 Lord Grey's stepping-stones were used for the 1863-1900, first time. In 1900 the Australian Commonwealth Act was passed, and the new Federal State came into existence on January 1, 1901. But between 1863 and 1901 federalism had many vicissitudes, shapes, and names.

In the earlier meetings two or three representatives of each 1863-91. colony used to meet and discuss—first the cause for which they had been summoned, next all or some of the twelve topics. Queensland and South Australia leaned to the view that the representatives represented their respective Parliaments, and in every case the representatives presented their reports to Parliament, like ordinary Parliamentary Commissioners. Briefly they were regarded—in Lord Grey's phrase—as a House of Delegates whose powers were only consultative. New South Wales and Victoria maintained that the representatives were mere Government agents appointed for the purpose of entering into contracts to adopt and promote a certain policy; and, as a rule, the premiers of the interested colonies were appointed representatives. The meetings took place at irregular intervals, and were called 'conferences' until 1885, when an English Act, adopting a draft bill which had been proposed to the conference of 1880 by Sir H. Parkes, and had been accepted

¹ *Sydney Morning Herald*, Oct. 23, 1856, reprinted in *Melbourne Argus*, Nov. 4, 1856, &c.

by the conference of 1883, metamorphosed the conference into a 'Federal Council' and made it biennial. By an odd contradiction New South Wales in general, and Sir H. Parkes in particular, would have nothing to do with the Council; and the meeting of 1890 might be called a Council enlarged so as to include delegates from anti-Council states, or a conference which agreed to look on council members as delegates. It was the meeting of 1890 which decided that each legislature should elect delegates to frame a federal constitution. In 1891 the 'Convention', as Wentworth called it, or House of Delegates, as Lord Grey would have called it, met at Sydney, drafted a federal constitution and agreed to submit it, not for consideration, but only for approval or disapproval to their respective states. Lord Grey's stepping-stones had been followed to the end, the waters of separation were crossed, and the goal was reached. The work was complete. A year later people were still admiring its finished perfection when some one discovered that something had been forgotten. Homunculus lacked life, and statesmen then set to work to put the vital spark into the stillborn babe.

The motives for federation were:

Defence,

Elsewhere federal instincts have been stirred into life by a lively sense of some one peculiar danger, and self-defence has had something to do with Australian federation.

The volunteer movement in Australia, which began in the Crimean War, has been mainly local. Each colony has defended its own harbours and raised its own men.¹ But questions of naval defence were never merely local. In 1870-1 the imperial troops were withdrawn from Australia as well as from New Zealand,² and a 'conference' was called which urged increased naval protection. In 1878 there was a new Russian scare, followed by a Royal Com-

¹ In 1902, Volunteers and Militia = 30,378 in Australia; 19,681 in New Zealand.

² *Post*, p. 223.

mission on Defence (1879), by a new 'conference' (1880-1), by Lord Derby's scheme of Naval Defence (1885), by Admiral Tryon's negotiations with the East Australian premiers (1886), and in 1887 by the historic London conference between the imperial and colonial ministers. The upshot of these long deliberations was a decennial agreement to form an auxiliary Australasian squadron consisting of five cruisers and two gunboats, maintained in Australasian waters under imperial control, at the joint cost of the Home and Colonial Governments. This arrangement was embodied in an English Act (1888), which schedules what is nothing more nor less than a deed of partnership between representative English and Australasian ministers.¹ Further proposals to fortify Thursday Island (S.) and King George's Sound (W.A.), as stations of greater importance to Australia as a whole than to any one colony, were abandoned. Two years later a memorandum by General Edwards on the federalization of Australian—not Australasian—troops was the cause of the conference (1890) which resolved to federate Australasia.² But the only pre-federal occasions on which colonial troops have fought—the Soudan War (1885) (N.S.W.) and Boxer trouble (1900) (N.S.W. and S.A.)—were occasions on which the absence of federal unity was not felt; and when 16,175 Australians and 6,171 New Zealanders fought in the great Boer War (1899-1902), the creation of the Australian Commonwealth during the war had no effect on offers or organization of help. These events foreshadowed imperial rather than intercolonial federation.

It is a short step from defence to dominion, and during *Dominion*, this epoch Australians formed views which were distinct from current English views about the Pacific Islands. James

¹ Renewed 1902; see *Acts of the Australian Commonwealth*, 1903, no. 8.

² Sir H. Parkes, *Fifty Years* (1892), vol. ii. ch. xiii.

McArthur said in 1853: 'It is reserved to Australia to rear a power on this shore of the Pacific which shall extend throughout the islands a benign influence.'¹ In the same year Fiji was on men's lips;² and paramountcy in the Pacific inspired the conferences which recommended that all Melanesia should be annexed (1870-83). Queensland's seizure of New Guinea (1883) was stated to have been made 'for the benefit of all the colonies', and in order to afford 'ground for federal action which would lead to federation'.³ Australia, as Lord of the Isles, required one Australian Deliberative and Executive. Singularly enough, this argument for Australian federation was used by New Zealanders as an argument against Australasian federation. For they too were Imperialists. Grey and Selwyn wished to make New Zealand the school of Pacific prophets and kings (1853); Vogel planned (1873) 'a great island dominion . . . with New Zealand as the centre of government, and England as protector': and Mr. Seddon used to advocate not a greater Australia, or Australasia, but a greater New Zealand.⁴ If both the Australian and the New Zealand dreams were fulfilled, there would be two centres of influence in the Pacific, each looking to England as a common centre. A common foreign and colonial policy has contributed to Imperial federation, and has led the Australian states towards, but New Zealand away from, intercolonial federation.

and the
maxim
'Australia
for the

Defence, defiance, and dominion were not sufficiently powerful motives to induce Australians to unite. A battle-cry was wanted to rouse them. Sir H. Parkes chose the

¹ Silvester has published the *Debate on the Constitution* in Sydney (1853), p. 153.

² *Ante*, p. 88.

³ *Sydney Morning Herald*, July 17 and 18, 1883.

⁴ Rees, *Life and Times of Sir G. Grey*, ch. xiv; Jul. Vogl, *New Zealand and the South Sea Islands* (1878); R. Seddon's Speech in N.Z., June 26, 1905, &c.

battle-cry, which was 'Australia for the Australians'.¹ This battle-cry recalled the first federal league against convicts;² it included self-defence, and the Munroism of the colonists, and it summed up the better side of those laws which kept out Chinamen and all those who resembled slaves. It asserted that Australians had one supreme duty, and that was to choose and care for the type of people and of civilization which they wished to prevail in Australia. This choice and care could only be effectual if Australia were one state. Tennyson's ideal, 'be careful of the type,' had run through many characteristic Australasian Acts, and might occasion future strife in case the northern provinces of Western or South Australia, or of Queensland should be severed from their parent states. This ideal put manhood before money, was profitless and might entail sacrifice by the richer on behalf of the poorer states; moreover, it meant the immediate overthrow of intercolonial protection. As stated it seemed to exclude New Zealand and Fiji, which Sir E. Barton's 'Australasian Federal League'³ seemed to include; and when New Zealand gradually drifted away from the plan many of Sir H. Parkes's followers rejoiced. The appeal to the people—which began in 1893—was idealistic without being visionary, and in inculcating respect for a larger self, made men think more kindly of their past ties, and more reverently of the great future which lay before them.

The success of this appeal for political federation was partly due to its coincidence with the labour movements which attained strength and a peaceful issue by means of federation. Labour unions were intercolonial before 1890; and in 1890 'pastoralists' unions', composed chiefly of employers, were formed in East Australian states, but without

¹ Sir H. Parkes's Speech in *Debate on the Western Australian Constitution*, Sept. 7, 1889, published by C. Potter, Sydney.

² *Ante*, p. 106. This 'maxim' was common in New South Wales in 1848: see A. P. Martin, *Life of Lord Sherbrooke*, vol. i. p. 398.

³ July 3, 1893.

Australians'
which was
urged
1893-1900,

and the
federaliza-
tion of
other
groups
1890 et seq.

adhering to state boundaries, and with a power to federate 'with any Australasian Federal Union' (1890). The shearers' strikes (1891-4) were precipitated by the efforts of the 'Pastoralists' Federal Council of Australia, 1891' to come to terms with the 'General Council of the Australian Labour Federation'. The Pastoralists put peace in the forefront of their programme; but whether the contending parties aimed at peace or war, it was clear that success could not be attained by one state only. In 1891 labour members were returned to most Australian Parliaments, men's minds turned to legislative remedies, and the vanity of a State remedy for an Australian dispute became apparent. Labour wars drove employers and employees irresistibly towards political federation. Disinterested idealism and the turbid stream of human economics met as Rhone and Arve, or King and Ovens meet, and flowed together in a single channel.

*Referenda
were held,*

There was still a question of ways and means. In 1891 Sir S. Griffith (Q.) suggested a constituent assembly directly elected by the people of each state, and Sir G. Grey (N.Z.) recommended the referendum. Both these methods were adopted. In 1897 a constituent assembly, modelled on the convention of 1891, but elected by the people instead of the legislatures, met at Adelaide and revised the work done in 1891. During the next few years the referendum recorded assent in each Australian state. Federalism was at last alive.

*and
Federation
was
defined,
and
adopted,
1900,*

In its final shape the Federal Parliament has two Houses. The franchise in each state for either House is that for the lower House of the state. The Federal Senate is elected by the state voting as one constituency, is small, sexennial, and has six members from each state. The Federal House of Representatives is triennial, is twice the size of the Senate, and contains representatives from each state proportionately to its populousness. The original ten or twelve topics of

common interest are expanded into twenty-nine, and include relations with Pacific Islands, laws as to special races (if not aborigines of federating states), and laws to prevent strikes. Inter-state duties and preferences are abrogated. Provision is made for accepting and governing surrendered and acquired territory, and for carving new states out of old states with the consent of the latter. The states still regulate their franchise and land laws. Appeal to the judicial committee of the Privy Council is maintained but modified.

The laws of the Commonwealth are already imbued with traces of the agitation which accompanied its birth. The postal law enacts that 'no agreement for the carriage of mails shall be entered into on behalf of the Commonwealth unless it contains a condition that only white labour shall be employed'. Another law borrowed from laws already passed in Natal (1897), Western Australia (1897), New South Wales (1898), and New Zealand (1899), excludes or expels any person 'who fails to write out at dictation fifty words in a European language'. Indentured white labour was a familiar *bête noire* of the labour party in 1890; and their view produced legislative effects in Victoria (1891), Western Australia (1892), New South Wales (1902), and the Commonwealth, which excludes any persons who are under contract to perform manual labour unless the contract is approved by the Minister or unless they are sailors serving at current wages. Contract labourers are also prohibited if introduced in order to affect the issue of a strike. Pacific Islanders were objected to on the ground both of their colour and their indenture; accordingly the Commonwealth enacts that Pacific Islands' labourers (unless Maori) may not enter Australia after March, 1904, and their agreements are annulled after December, 1906. Bounties are offered for sugar raised by white men only, or by white men with the aid of Australian blacks.

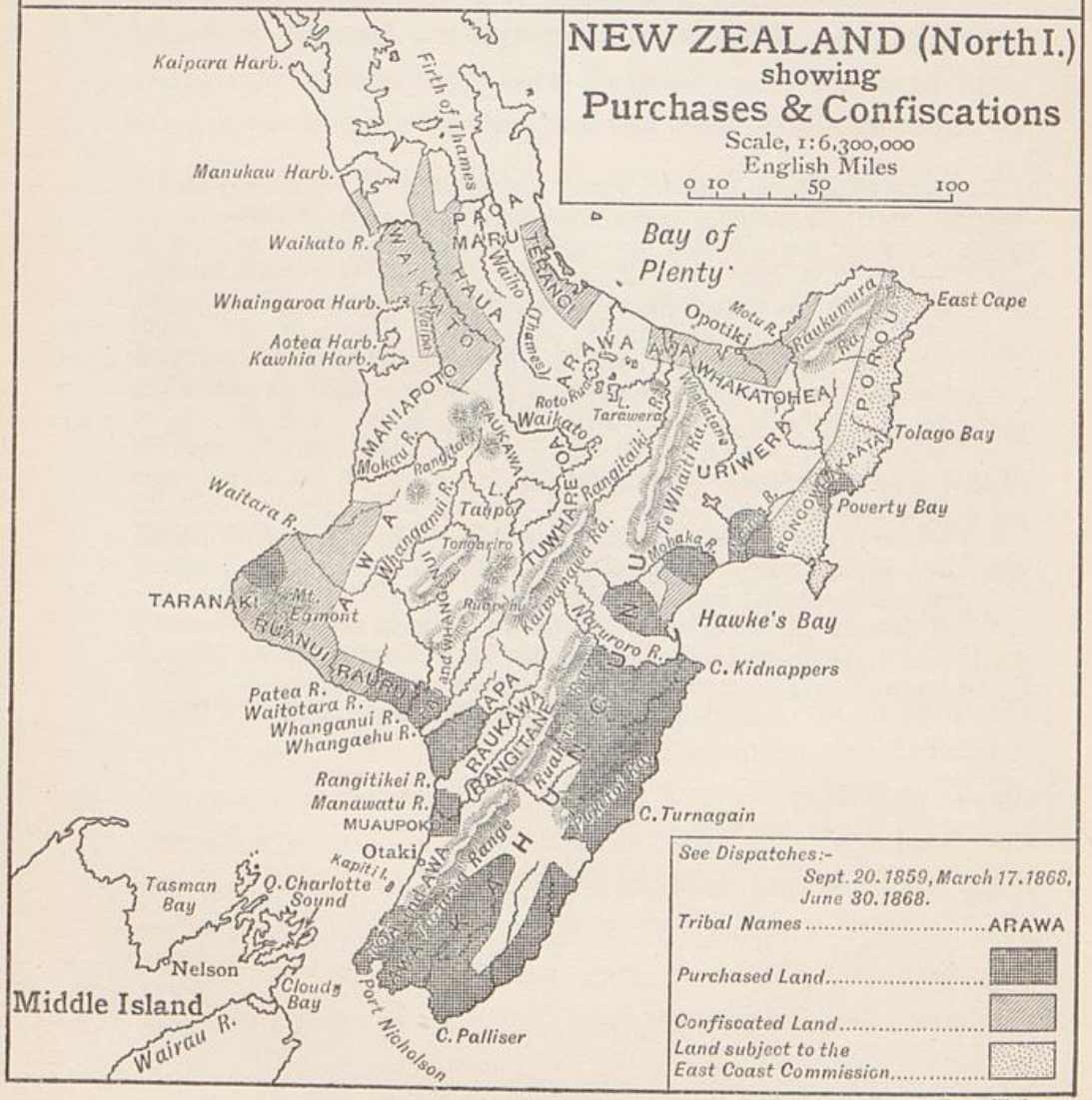
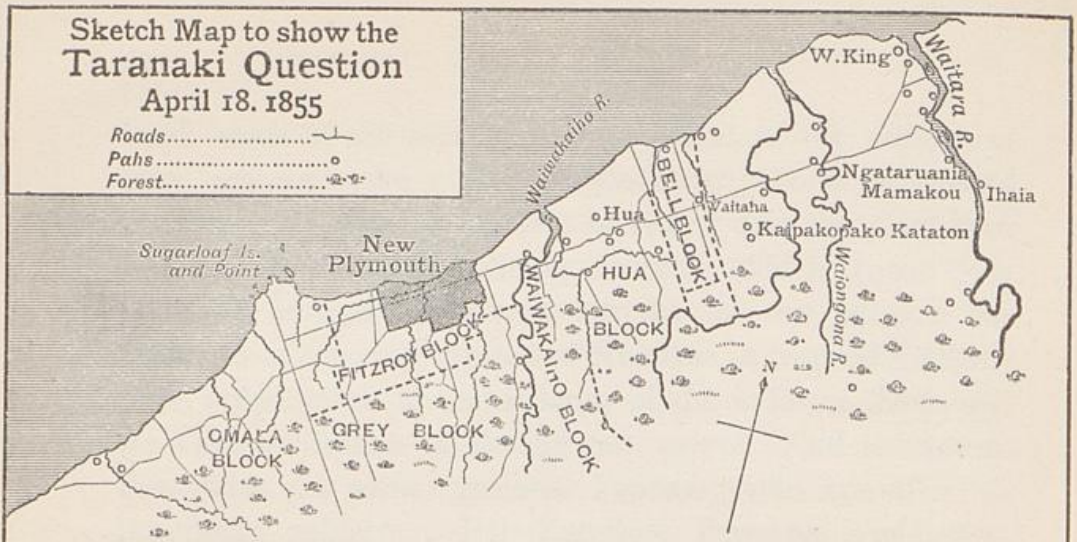
In these experimental laws we hear two voices; the still

*and has
worked
since 1901.*

small voice of the idealist who is jealous of the dignity of man, and the voice of the labour-leader who is jealous of competitors. The experiment is risky; and the Chairman of the Colonial Sugar Refining Company said in 1904: 'As far back as 1901 I pointed out that in our opinion the cessation of the employment of Kanakas in tropical Queensland would result in the collapse of the industry there, and we have no reason to change our views.' And it imposes disabilities on some 350,000 Papuans, who are after all Australian subjects. But Kanakas, Papuans, and other islanders demand a chapter to themselves, nor can that chapter be written until New Zealand has once more been used in the nominative case and discussed from the inside.

See, generally, T. A. Coghlan, *Seven Colonies of Australasia*, 1902; G. W. Rusden, *History of Australia*, 1883, 3 vols.; E. Jenks, *History of the Australasian Colonies*, 1895; on N.S.W., see *Epitome of the Official History of N.S.W.*, 1883; C. E. Lyne, *Life of Sir H. Parkes*, 1897; Sir H. Parkes, *Fifty Years in the Making of Australian History*, 1892. On V., see W. Westgarth, *Recollections of Victoria*, 1888, and *Half a Century of Progress*, 1889; Sir C. Gavan Duffy, *My Life in two Hemispheres*, 1898, 2 vols.; E. E. Morris, *Memoir of G. Higinbotham*, 1895. On S.A., see R. Garnett, *E. G. Wakefield*, 1898; E. Hodder, *History of S.A.*, 1893, 2 vols.; and G. F. Angas, 1891. On W.A. exploration, see A. F. Calvert, *Exploration of Australia*, 1895, vol. ii; D. W. Carnegie, *Spinifex and Sand*, 1898. On Q., see A. Meston, *Geogr. Hist. of Q.*, 1895; Henry S. Russell, *Genesis of Q.*, 1888; C. C. Petrie, *Tom Petrie's Reminiscences of early Q.*, 1904; and W. H. Traill has published a *History of Queensland* in the Official Year Book of Queensland. The official year books for each colony should be consulted. Other authorities are referred to in the footnotes.

The Australian Commonwealth in the Story of the Nations series (1893) is a short popular history by G. Tregarthen.



VI (1)

To face p. 211

CHAPTER XIV

EXTENSION IN NEW ZEALAND AND ITS EFFECTS

IN New Zealand the way to unity lay first through war, and then through peace. The predisposing cause of war was neglect. *War brought peace.*

Until 1862 Maori affairs were 'mainly in the hands of the Governor responsible for (them) to the Crown'.¹ He and he only was responsible; but the only funds by means of which he could fulfil his responsibility were £7,000 a year—of which £5,900 went to missionaries, &c., and the rest to magistrates, &c.; and his only advisers were the officials of the native department, who derived their pay from the Assembly, and whose chief duty it was to buy land from the natives. Governor Browne (1855-61) could not speak Maori, had no interpreter of his own, and therefore groped and fumbled like a blind man who has been told not to follow but to lead the lad who leads him. Consequently, although 'successive governors promised that the colonists and the Maori should form but one people under one equal law', no effort was made to redeem these promises. In 1864, said Sir J. Gorst, 'the whole population is and has been for years in a state of utter anarchy.'² Even in New Plymouth—where a dispute arose about selling land to the English—natives flaunted their 'vendette' in the eyes of the English until 1859, when Browne forbade future 'violence inside the British boundaries', whatever that might mean. Not 'misgovernment' but

¹ *Acc. and Pap.*, Dispatch, Dec. 10, 1856.

² Sir J. Gorst, *Maori King* (1864), ch. ii and iii.

'non-government' compelled the Maori to work out their own salvation.¹ They could not turn for this purpose either to the Assembly or to English law. In 1856 a Board reported that Maori lands were communal and were owned by the clan or sub-clan, so that even chief chiefs could not sell them without the assent of the clansmen. Individuals had only 'possessory rights', like those of Indian ryots. It followed from this, said Lord Westbury (1859), that Maori landholders had no vote, and could neither prosecute trespassers nor evict strangers. Until their lands were sold to the English, the Maori were outside the pale of English politics and law. After sale their position was not always better. Whenever land was bought a re-grant of one-tenth of the sold land to trustees for the natives was promised; but in 1862, 178 of these promises—many of them over ten years old—were outstanding. 'Lunga promessa con l'attender corto' summed up our conduct. Our law courts and assemblies were closed, our gunshops after 1857 were opened to the Maori.

*A king was
set up in
1857,*

Unable to save themselves by means of English institutions, they turned for help to the Old Testament, and tried to federate under a native 'king'. This advice had been given first by Marsden forty years ago,² then by an Otaki sub-chief (1853), then by Te Heu Heu, chief of the Tuwharetoa clan (1856), then by Waharoa,³ chief of the Haua clan (1857). Waharoa became king-maker, and made the Waikato chief Te Whero Whero 'king' in 1858. Thenceforth the new king reigned at Ngaruawahia ('meeting of the waters') until his death in June, 1860; and after his death his son Tawhiao reigned in his stead. The father

¹ Sir W. Martin, *Taranaki Question* (1861), pp. 96 et seq.; W. Swainson, *New Zealand and the War* (1862), pp. 36-7; Sir. W. Fox, *The War in N. Z.* (1860), ch. ii; B. Wells, *History of Taranaki* (1878), ch. xix; T. Buddle, *Maori King Movement* (1860).

² J. B. Marsden, *Life of S. Marsden*, p. 255.

³ *Alias* William Thompson.

had been Grey's principal ally, and he prayed for the Queen and was in our pay until he died. His motto was 'Faith, Love, and Law'. The son was little more than the mouth-piece of others. What Anglo-Indians call 'a protected state' came into being. It had a separate flag, a distinct policy, and definite limits of its own. Until May, 1861, no official objected to it. It was often discussed and always ignored.

The king's flag—which, on the first occasion of its being *and a flag adopted,* hoisted, was tied half-mast high while the Union Jack waved at the top of the flagstaff—meant that the Maori claimed autonomy in the same way that the colonists were autonomous. The king held council-meetings—composed of relatives and chief chiefs of the king's state—and frequent assemblies, where chiefs from afar ate pigs, potatoes, and eels and discussed means of averting drunkenness, murder, and war. But King Te Whero Whero's assemblies never attracted more numerous or more distant chiefs than Chief Te Whero Whero's assemblies had attracted—for instance in 1844—and there was no royal executive. The authority of clan chief or sub-clan chief, impaired though it was by contact with European ideas, was the only authority which men looked up to in Maoriland.

The flag symbolized, the king advised, and the chiefs *and the kingites and some others would not sell land.* applauded the non-sale of land. Schemes for 'pledging' clan-lands to the king or ceding them to his 'guardianship'¹ were mooted but never realized; unless the colonial law of 1881, which vested native reserves in a 'public trustee', may be regarded as an embodiment of the Maori idea. The Maori only thought vaguely about a big land trust; they did not nor could they take a single step to give effect to it. Englishmen suspected the existence of an anti-land-selling-league, but there was neither league nor contract; vetoes² upon sales of clan-lands were invariably pronounced

¹ *Acc. and Pap.*, Dispatch, Dec. 17, 1856.

² Tapu.

by the clan-chiefs¹ who owned the clan-lands, and the clan-chiefs often had nothing to do with the king, and were sometimes his sworn foes.

*The king's
ascendancy*

The king's rule was limited to the King-state or part thereof; and the King-state was small, was in the wrong place for a state which aimed at ascendancy in Maoriland, and it, its flag and its policy, were rejected and ridiculed in friendly Maoriland.

*was con-
fined to
Central
Maoriland.*

Friendly Maoriland included the whole of the outstretched swan's-neck of the Northern Island. North of Auckland Englishmen and Maori intermingled, and the old storm-centre diffused sunshine and calm weather. Again, take points twelve miles or so up the Whanganui (S.W.) and Wairoa (E.), and join these points. Everywhere below this junction-line there was peace. Between the Whanganui and Wellington the motley crew of Toa Raukawa and Awa clansmen, once led by Rauparaha and Rangihaeata—now no more—had blended with the allied or subject Hau Apa Rangitane and Muaupoko clans, and bowed before the English sceptre. From Wellington to the north of Hawke's Bay the innumerable parti-coloured sub-clans of the Kahungunu were true to the English. Disaffected Maoriland meant central Maoriland. And the mutilated trunk—twice as broad as long—of central Maoriland must be still further reduced. From the north-east coast near Maketu the clan-lands of the Arawa spread south so as to include the Rotoruan wonderland of geysers, hot lakes, and shining staircases of pink and white sinter. The whole of that district—except a village here and a village there²—renounced the king and all his works, and all but cut the disaffected districts in two. East and west were only linked together by the Tuwharetoa of Lake Taupo. They held the key of the situation. If dis-

¹ By Raukawa (1848-52), by Taranaki (1854), &c.

² R. H. Meade, *Ride through the disturbed districts of N.Z.* (1870), p. 30.

affected Maoriland were to unite, it must unite through them. Any other centre of gravity would make disaffected Maoriland lopsided.

In policy, Te Heu Heu, chief of the Tuwharetoa, was fitted to lead the new movement. His tribesmen had been the first to denounce land sales¹ and the last to accept Christianity. Except on the north corner of Lake Taupo he carried his whole tribe with him.² But he was no leader of men; and he chiefly figures in history as the orator whose speeches began with Creation and became inarticulate with rage and were closed by his friends as he approached modern times. He adhered to the king-movement, and allowed its shattered victims to drift into port along the shores of his lake. He became the ally first of the King-state, then after its downfall of almost any one.

The King-state lay to the north-west of the Tuwharetoa clan-lands, was bounded on the north by the westward-flowing Mangatawhiri and Waikato rivers, on the south by the Mokau; and on the east included the Upper Thames valley. It consisted of three clans—Waikato, Haua (of the middle Waikato and Upper Thames) and Maniapoto (of the Waipa and of Kawhia), of which the king, the king-maker, and Rewi were respective clan-chiefs. Of these three chiefs Rewi represented warlike spirit, the king-maker wisdom, and the king indecision. These three clans were more than allied and less than merged. The addition of a king did not create but only enhanced their unity, which had subsisted ever since 1830. Such was the King-state, a trinity, of which one of the three was titular head, and each of the three were distinct in character and authority. It was by far the most coherent and important tribe group in disaffected Maoriland. Although the king's fame spread into the uttermost east of the northern isle, it is pure illusion to

¹ e. g. 1845.

² R. H. Meade, *op. cit.*, pp. 2, 3, 85.

suppose that any clan outside the King-state owned anything like allegiance to the king.

three small clans, N.E., Around Hauraki Gulf, on the Lower Thames and eastward to the confines of the Arawa, the Paoa and Maru had been the hereditary foes, and the Terangi of Tauranga and its neighbourhood had been sometimes foes, sometimes friends of the King-state. Pacific penetration in recent times assuaged the hostility, but never won the subjection or even the alliance of any one of these three clans.

four wilder clans, E., Further east, the Whakatohea of Opotiki, the Porou of East Cape, the Rongowhakaata of Poverty Bay, and the inland Uriwera—who occupied the outstretched eastern wing of the northern island—had no cohesion with one another, or with themselves, much less with any alien clan. As in Rutherford's days (1820), so now, this region furnished freebooters who went as far as Maori might go in quest of military adventure.

and, afterwards, the Awa triad, S.W.; The outstretched western wing of Northern Island was occupied by a triad composed of the close-knit Awa (N.), the loosely compacted Taranaki (W.), and many-headed Ruanui (S. & E.) clans. Rangitake¹ was chief chief of the Awa, whose lands extended from the Mokau to New Plymouth—including the Waitara river—and he was also foremost man in this triad. The whole triad opposed land sales, and Rangi take told Brown that he would veto the sale of land within his special clan-limits. Further, the whole triad were the deadly enemies of the King-state and spurned its flag until April, 1860. The south-easterly boundary of this triad was the Patea river; but when the Rauru joined them their influence almost reached the Whanganui.

and they had little or no unity. Between these different tribe-groups and clans there was no unity of design. Indeed, many of the clans were without internal organization. The only group that had the political capacity to mould the disaffected into something like national

¹ *Alias* William King.

unity was in the wrong geographical situation and was (until 1860) opposed to a rival group on its southern border. The clan that had the best opportunity had the least capacity for the task. Therefore, when war arose it was desultory, lingering and local—sometimes almost extinct, sometimes blazing fiercely ‘like fire in fern’—and had many causes and many aspects.

The history of the ten years’ war is a tragedy in five acts. *The war was a drama in five acts;* The war was only national in the sense that none but Englishmen fought against none but Maori, and it was only national in this limited sense during the first three acts.

The scene of the first act was Taranaki, and the war began thus:—In 1859 an Awa clansman named Teira¹ offered and Rangitake refused to sell one square mile on the south bank of the Waitara near its mouth. Browne said he would accept the offer if Teira’s title should prove good. Parris—*Act 1, scene Taranaki; enter Sir T. Browne, Rangitake, Teira, &c., 1860-1.* the local sub-commissioner for buying lands—investigated the title on behalf of the purchaser, and pronounced Teira’s title good and Rangitake’s title bad. Maclean, head of the Native Land Purchasing Department, and C. W. Richmond, Native Minister, backed up Parris; and in March, 1860, Browne enforced the judgement of Parris with horse, foot, and artillery, and laid waste Rangitake’s land. Immediately there was war between the western triad and the English, and the former appealed to the King-state for aid. The king and king-maker preached peace. Only Rewi and some minor Haua and Waikato chiefs responded to the call. After a year, war ceased (April, 1861). Rewi spirited off Rangitake to the Waipa; Rangitake’s general made a truce between the Awa clan and the English; the Haua and Waikato sub-clans were called off; the Ruanui and Taranaki clans occupied an outlying block of English land called Tataraimaka—a few miles west of New Plymouth—and the English occupied the disputed Waitara block.

¹ *Anglice* Taylor.

Englishmen as well as New Zealanders now admit that the judgement of Parris was wholly, radically wrong: first, because six sub-clans of the Awa occupied the land, and as clan-chief Rangitake had a right to sanction or forbid the sale; secondly, because Teira represented (?) two only of these sub-clans, and of one of the two Rangitake was senior member; thirdly, because Rangitake had 'possessory rights' which entitled him to refuse to sell; fourthly, because Teira stipulated, and it had been the universal practice, that dwellings, gardens and tilths should be exempted from sale; and Rangitake occupied two villages on the Waitara block along with 235 clansmen. Indeed, our own maps showed Rangitake's villages.¹ Only one good result accrued from this bad blunder. Sir W. Martin, Bishops Selwyn and Hadfield, and the wiser natives urged that all land titles should be judicially investigated before they were enforced. The judges prepared for Browne a scheme for a Native Land Court (1861), and the scheme was embodied in the law of 1865 which is still in force.

*Intermezzo
in the
Waikato
district;
enter Sir
G. Grey,
1861.*

A long intermezzo followed in which Browne prepared the way for the second act of the tragedy by denouncing the king and demanding from the King-state submission, compensation, and abstinence from 'unlawful combinations'. Before 'the man of wrath'—as Browne was nicknamed by the Maori—could execute or explain his ultimatum, Sir G. Grey arrived (September, 1861), took over the government and announced that he would not fight about the word 'king', although the word might bring forth bad fruit, but would wait until the bad fruit appeared. In order to promote the growth of good fruit he proposed an expenditure of £50,000 a year on natives, and amongst other things planted Sir J. Gorst in the upper Waipa—a sort of *episcopus in partibus infidelium*; made him magistrate, and put him in charge of an excellent

¹ Dispatch, Apr. 18, 1855, in *Acc. and Pap.* (1860), xlvi, No. 2719, pp. 99, 104.

technical school and a witty native newspaper. Grey now announced his intention to act solely on the advice of his ministers, and aided by Fox urged Rangitake to submit the Waitara claim to Anglo-Maori arbitration (January, 1862). But Rangitake refused unless the English troops were withdrawn. The deadlock continued. Grey utilized the interval by building a road from Auckland to the elbow of the lower Waikato, where it is joined by the Mangatawhiri.

When the peace which was no peace had lasted a year and three quarters, a lonely man was seen standing one day beside Te Whero Whero's tomb at Ngaruawahia. The amazed bystanders recognized Sir G. Grey. Women wept for joy. Men sped to the east and south to fetch back the chiefs. Rewi held aloof. The king galloped himself sore, then came by boat, too late. Others came. The king-maker called him governor, friend, and father of the people. Then Grey spoke to the assembled chiefs. He would not fight against the king with the sword but would 'dig round him with good deeds': but the time had come for retaking Tataraimaka. The chiefs said they would try and keep the peace and entreated Grey to visit them; but he was ill and had to return to Auckland. The irrevocable opportunity passed.

In March, 1863, Grey and his ministers arrived at Taranaki. Tataraimaka was re-occupied on April 4th without opposition. On the 10th, Grey learned for the first time that Rangitake had possessed or occupied portions of the Waitara block and urged its restoration. His ministers agreed and argued. On the 19th, he wrote out a draft proclamation. His ministers approved but hesitated to sign. A week later, the sands in the glass ran out. On the 26th the enemy set an ambuscade, but they, too, drew back. There was another week's reprieve. Grey and his ministers were still wrangling when the long-deferred blow fell. On

*The scene
changes to
Taranaki.*

May 4th, eight officers and men were waylaid and slain close by New Plymouth. Thus the curtain of the second act lifted, and when the Waitara block was restored it was exactly one week too late.

*Act II,
scene
Taranaki
and the
Waikato
district,
1863-4.*

The second act lasted until April, 1864, and consisted of two scenes, one at Taranaki—where the embers were still smouldering when the act closed—and one in the Waikato district. The Waikato war formally began with the crossing of the Mangatawhiri (July 12, 1863) and ended in April, 1864. It is sometimes said that Grey crossed the Mangatawhiri under circumstances similar to those under which Lord Ellenborough and Lord Hardinge refused to cross the Sutlej. His action, according to these critics, was aggressive. But Rewi and at least one chief from the Lower Waikato sent round war-songs ending with the refrain 'Surprise! Strike! Fire!' and dispatched 200 armed men to Taranaki during April. In crossing the Mangatawhiri, Grey only replied to these earlier acts of war of which parts of the King-state were guilty by an act of war directed against the King-state as a whole. This was the period during which the war most nearly resembled a war of races. The English had 20,000 men in arms, half of them regulars, and the Maori 2,000. It ended with the battle of Orakau and the occupation of the King-state as far as Maungatautari on the south.

*Act III,
scene
Tauranga,
1864.*

The third act of the drama lasted from March to August, 1864, and raged round Tauranga, whence parties of volunteers had aided the King-state. The whole Terangi clan, aided by odd Paoa, Maru, Whakatohea and Uriwera units, took the field against us. They were not aided by the King-state nor by any western clansmen. During the siege of the Gate Pa the Terangi used to risk their lives in order to slake the thirst of wounded prisoners in obedience to their order of the day which ran thus: 'If thine enemy thirst give him drink.' The war which had hitherto been conducted humanely reached its apex of humanity in this brief idyllic interlude.

With the fourth act a darker spirit came upon the scene. Missionaries had been expelled from the disturbed districts and the Maori invented a sect of their own which was nicknamed the 'Hau Hau' sect, because its first votaries believed themselves invulnerable and went into battle barking like dogs. Te Ua, its prophet, hailed from Taranaki, and his disciples chopped off their enemies' heads, stuck them on poles, danced round them and sent them from furthest west unto furthest east, where Kereopa of Taranaki headed some desperate Uriwera and Whakatohea converts or rather reverts, descended on Opotiki, killed the missionary Volkner and ate his eyes (March, 1865). Immediately native allies sprang to our side. In the far east a Porou chief named Ropata, in the south-west a lower Whanganui chief named Rangihiwiniui¹ became towers of strength to us. At opposite ends of the island Anglo-Maori allies took the field against the Maori riff-raff. The king-maker, disgusted with Kereopa, took oaths of allegiance (May, 1865) and Rewi hid his face. The Tuwharetoa remained neutral, and the far west and far east waged independent warfare.² On the other hand, some mild form of Hauhauism pervaded central Maoriland—like an epidemic—leading to seclusion but not to savagery or war.

It was at this time that the Home Authorities pressed for the recall of the soldiers, and that General Cameron took up his parable against the policy of confiscation which had been adopted. In December, 1864, all lands enclosed by a line drawn from the mouth of the Waikato to Whaingaroa in the south, thence to the Puniu river and to Maungatautari on the

¹ Alias Major Kemp.

² T. W. Gudgeon, *Reminiscences of the War in N. Z.* (1879); *Defenders of N. Z.* (1887); G. S. Whitmore, *Last Maori War in N. Z. under the self-reliant policy* (1902); Sir W. Fox, *War in N. Z.* (1866); Col. T. Macdonnell, *Maori History of the Pakaha-Maori Wars in N.Z., and Incidents of the War* (1887).

*Act IV,
scene
furthest
east and
furthest
west ;
Enter
Hauhaus,
Ropata,
and Rangi-
hiwinui,
1865-6.*

*Exeunt
British
soldiers
and Sir
G. Grey.*

east (including Alexandra and Cambridge), thence to Pukoro-koro on the north and thence to the starting-point, were confiscated (1902 sq. m.), but loyalists' lands were excepted and lands were reserved for enemies who submitted. Tauranga was treated in the same way but more leniently; and Sir G. Grey now announced that he would pursue a similar policy between Whanganui and New Plymouth and would link these two settlements by a road. The proposed road just maddened General Cameron, who refused military aid to the road-makers unless he was allowed 2,000 additional soldiers. More particularly, he declared Weraroa to be impregnable under present circumstances. By way of answer Grey put himself at the head of a few colonial volunteers and friendly Maori and in Cameron's absence took Weraroa by storm (July, 1865); and by the advice of the newly-created 'self-reliant ministry' of Weld and Co. issued orders for five regiments of regulars to return home. At the same time land was confiscated from the Waitotara to a point midway between the Waitara and the Mokau (1943 sq. m.) subject to the exceptions and reservations made in the Waikato district. A little later General Chute and Rangihwinui dashed along Rauparaha's trackless forest track from Waingongoro river to New Plymouth and back (1865-6) and the semblance of peace was assured in the west. Early in 1866 the eastern Hauhaus succumbed to the Englishmen and their allies the Porou and Kahungunu; and the Whakatohea of Opotiki were punished by the usual confiscations (687 sq. m.). These confiscations amounted to 4,865 square miles gross or, deducting the 1,297 square miles or more rededicated to native use, 3,568 square miles net.¹

Self-help, or rather mutual help, between Englishmen and Maori became the new principle of conduct. When Grey—

¹ *Acc. and Pap.* (1864), xli. No. 3277, p. 60; No. 3386, p. 48, &c.; *ib.* (1868-9), xliv. 127.

last of the Governors who governed—was superseded in 1867 only one regiment was left and it followed its fellows in 1870.

The fifth act was a feeble replica of the fourth act. Not only was there no semblance of Maori unity in array against us, but there was something more than the semblance of Maori unity on our side. In 1867 the law was passed under which the Maori still elect by manhood suffrage four representatives to the Lower House. The shrunken King-state was quiet, though closed to white men. Te Ua was reconverted. The Tuwharetoa were our friends. But there were symptoms of unrest at sundry times and in divers places; and suddenly, in those very head centres where the Hauhau riff-raff waged war, new wars which had nothing to do with the previous wars broke out.

Te Kooti, a Rongowhakaata clansman of Poverty Bay, had fought for us (1865), had been suspected of treachery and had been deported without trial to the Chatham Islands. He was told that he would be released after two years' detention. More than two years having elapsed, he and his fellow prisoners rose against their guards, bound them very gently, seized a vessel and sailed towards Poverty Bay. As the wind was adverse he threw a clansman into the sea to appease the sea-god. He too reverted to ancient usages. On his arrival he perched like some bird of prey in the far east on the watershed between the Wairoa and Whakatane rivers, whence he swooped down to the east on Poverty Bay (1868), to the north on Whakatane, to the south on Mohaka (1869), and again to the east on Tolago (1870), slaying all whom he found. Uriwera, Whakatohea, Rongowhakaata, and other waifs and strays joined and left him from time to time. Colonial militia and volunteers, aided by Ropata and his Porou clansmen and by Arawa, Kahungunu, and Terangi allies, tracked and attacked him. Te Kooti represented no cause, and no clan. Indeed tribal union was already on

*Act V,
scene as
before;*

*in the east
enter Te
Kooti and
Ropata,
1868-71,*

the wane, and he and his crew were adventurers pure and simple ;—

Through many a dark and dreary vale they passed . . .
O'er many a frozen, many a fiery Alp,
Rocks, caves, lakes, fens, bogs, dens and shades of death ;

until in March, 1870, he fought his last fight at Maraetahi and in 1872 sought asylum with Rewi. Kereopa, who joined Te Kooti awhile, was caught and executed in 1871. Te Kooti brought fragments of leaderless clans together ; and in fighting him Ropata attained chieftainship of a new kind over the leaderless Porou and ascendancy of a new kind over the vanquished. The eastern clans who dwelt between the Arawa and Kahungunu looked thenceforth to him or rather through him to England. When Ropata was paid off he summoned an assembly—in other words he gave a feast—in order to spread his fame far and wide, and the 3,000 chiefs who attended it cheered the Union Jack (1872). Te Whero Whero's biggest assembly feast (1844) only mustered 4,000 guests.

*in the west
enter Titokowaru
and Rangihiwini,
1868-9,*

As Te Kooti provoked union under the English flag in the east, so Titokowaru, a Ruanui chief, provoked a similar union in the west. A Whanganui magistrate arrested, or tried to arrest, some chiefs at Titokowaru's head quarters in connexion with horse-stealing. His proceedings, which were to say the least tactless, induced Titokowaru to place his clanlands out of bounds to Europeans, and murders, which were the usual prelude to Maori war, began (1868). The Kingstate disowned him : so did Rangitake ; so did Te Whiti, a young and rising Taranaki sub-chief. Colonials and friendlies took the field, and Rangihiwini proved the Ropata of the west. He too believed in England, and thanks chiefly to him Titokowaru was within a year a fugitive on the Upper Waitara. Rangihiwini then essayed a bolder flight.

*who crosses
over to the
east by
land to aid*

At the end of 1869 Te Kooti won over many Tuwharetoa to his causeless cause and tried to visit the king, who would not even see him. Colonel Macdonnell, with a mixed body

of colonials, Kahungunu, Arawa, and a few Tuwharetoa, faced *Ropata*, Te Kooti's Tuwharetoa and other levies near the shores of ¹⁸⁷⁰; Lake Taupo. Him Rangihwinui joined: nor was Rangihwinui alone.

Topia, an Upper Whanganui chief, had been tainted with a malignant form of Hauhauism in 1864; and since then had drifted into the orbit of the King-state and abstained from strife and from Europeans. Spurred by Te Kooti's murder of one of his kinsmen, and by Tawhiao's advice, Topia now joined Rangihwinui and they two, with Hau, Rauru, Ruanui and other clansmen, started northward, helped Macdonnell to reduce the hostile Tuwharetoa to submission and fought side by side with Ropata's levies at Maraetahi. Of the thirty-seven 'first-rate battles' in the war, Maraetahi was the only battle of first-rate political significance. No great clans, but two great chiefs took part in it, on the same side, and with levies drawn from some half dozen ill-organized clans of the far west and far east. The only bond that united the two clan-chiefs and the motley clans was loyalty to England. A new era had dawned. Central Maoriland became one in a way of which no Maori had ever dreamed.

Moreover, it was Rangihwinui who first made the Uriwera sub-clans melt away from Te Kooti's side, and when Ropata finished what Rangihwinui began, Paoa, Maru, Terangi, Arawa, Whakatohea, Uriwera, Porou, Rongowhakaata, Hau, Ruanui, and Rauru clansmen became as Anglophil and peaceful as the clans to the north and south of disaffected Maoriland. Tribal antagonism ceased and English policy triumphed. The country of the Tuwharetoa became like a passage through which all went but in which none stayed. There were only two exceptions. The Uriwera remained shy as Spartans until Seddon's visit in 1894 and Lord Ranfurly's visit in 1904: and the King-state remained bolted and barricaded for awhile.

*Then the
war ends,
1871,*

Those who prophesied 'a war of extermination' were wildly wrong. In ten years deaths directly caused by war were less than 3,000; in one year (1854) Maori deaths directly due to measles exceeded 4,000.¹ In 1874 the Maori were 45,500 and in the Forties possibly 105,000; but war had not made much difference. Thus the Puhī clan of the far north had not been at war and had more than halved; and those who quoted 105,000 as the figure for the early Forties quoted 56,000 as the figure for the late Fifties. War proved less deadly than the poisoned cup of peace. Tragedy had slain its thousands, comedy its tens of thousands.

*peace
begins,*

After the tragedy was over wounds were healed; and there was forgiveness and forgetfulness; but the process was not uninterrupted.

*and the
drama
threatens
to recom-
mence at
Parihaka,
1880-1.*

For eight years, 1869-77, Parliament was otherwise employed and Sir Donald McLean, now Native Minister, had a free hand with the Maori. His acquaintance with Maori men and things was encyclopaedic and his tact infinite. His method was to allow the clansmen to return to such of their clan-lands as they selected and to persuade them to hand over the residue for value. Cession was substituted for confiscation. Maori pride was salved; and the English winked. Unfortunately this canny Scot died in 1877 with his work unfinished. When he died the whole of Taranaki province was still paved with good intentions and the shadows of the past strife flitted across the arena. Te Whiti, to whom we have referred,² set up as a prophet in his own country at Parihaka between Mount Egmont and Cape Egmont, and appointed an assistant prophet, Tohu. His gospel was the gospel of work, peace, and martyrdom; his watchword was 'resist not evil';³ and he was bribe-proof, anti-king, anti-English—in his mild way—and as free from tribal bonds as a Maori could be. This Maori Tolstoi was denounced by

¹ Dr. A. S. Thomson, *Story of N. Z.* (1859), i. 213.

² *Ante*, p. 224.

³ Matt. v. 39.

his white neighbours as madman or rebel; and it is true that on one occasion he hinted at resistance.¹ Moreover, his presence was inconvenient. His sub-clan mustered 120; but a crowd of 2,000 Taranaki, Awa, and Ruanui clansmen gathered together to listen to a preacher who actually believed in the Sermon on the Mount. Moreover, the prophets were land communists, and what Te Whiti and Tohu did, said, and suffered at Parihaka was an exact unconscious reproduction of the doings, sayings, and sufferings of prophets Everard and Winstanley at Weybridge in 1649, of whom Whitelocke writes that: 'They digged the ground and sowed it . . . were about 30 men and said that they would shortly be 4,000 . . . that all the liberties of the people were lost by the coming in of William' (Wakefield) 'the Conqueror but now the time of deliverance was at hand . . . that there is not any need of (money) . . . that they intend not to meddle with any man's property nor to break down any pales but only to meddle with what was common and untilled and to make it fruitful . . . and that they will not defend themselves by arms.'² Even so these Maori listeners ploughed, sowed, reaped, and listened again and again to these mystic strains in 'common and untilled' clan-lands not their own. The only white men who were there just then were the builders of the Whanganui-New Plymouth road; and they pushed their road through corn lands (1880-1) and broke down fences which the Maori rebuilt, and were imprisoned for rebuilding. Neither the prophets nor the road-makers were diplomats; therefore negotiations failed, although Sir A. Gordon, the Governor, thought that a few gates would have solved the difficulty. Instead of gates being built, Coercion Acts were hurried through the Assembly, 1,700 armed men appeared upon the scene,

¹ Sept. 17, 1881.

² Whitelocke's *Memorials*, pp. 396-7; comp. A. Young, *Travels* (1794), vol. i. p. 280.

arrested the natives—all of whom behaved at Te Whiti's bidding with imperturbable calm—destroyed their houses, packed off worshippers from afar to their homes, and took the residue—including Te Whiti and Tohu—into custody for awhile.¹ The policy was thorough, though men differed as to its necessity. Te Whiti and Tohu were then transformed into personally conducted free trippers, who did Middle Island until 1883 when they were restored and rejoined their sub-clansmen who had been restored to reserves which had at last—after eighteen years' delay—been assigned to them at Parihaka.² Thus the last echo of the great war died away. In 1886 there was an echo to this echo at Mokoia, Manaia and Mangere, where Te Whiti and Tohu did, said, and suffered once more what had been done, said, and suffered in 1649 and 1881. But these were mere matters of police.

*Epilogue
of peace,*

The epilogue to the tragedy reads like the last stale chapter of a thrice-told tale. The great warriors visited the great capitals, were received enthusiastically, and died natural deaths. Waharoa visited Wellington, went home, and died of consumption (1866), Rangitake and 400 followers were feasted by Maclean in Taranaki (1869), and he, too, returned to the land of his fathers, and was gathered to his fathers (1882).³ Titokowaru returned to the Waingongoro (1872) where he came under the strange spell and sometimes shared the misfortunes of his weird neighbour Te Whiti. Te Kooti met Mr. Bryce—Native Minister—in 1883, was included in the Amnesty Act of that year, but was dissuaded, and in one instance (1889) prevented from returning to Poverty Bay, where men remembered too vividly the blood which he had shed. Teira, Rewi, Titokowaru,⁴ Te Kooti,⁵

¹ Oct. to Nov., 1881.

² J. P. Ward, *Wanderings with the Maori Prophets* (1883).

³ *N. Z. Times*, Jan. 19, 1882.

⁴ July 17, 1889 : *Fiji Times*, Sept. 29, 1889.

⁵ *Times*, Apr. 19, 1893.

Tawhiao,¹ all of them died long ago. Tawhiao and Rewi, before they died, met and baffled Maclean more than once, met Sir G. Grey when he was Premier (1879), and defied him peacefully and firmly; then in 1881, unbidden, armed, accompanied by seventy-six other armed chiefs of the King-state, walked out of their cage, visited Major Mair on the other side of the inviolable border, gave up their arms and said: 'Do you know what this means? This means peace.' Then they visited the lands that they had lost, saw coal quarried ^{inter-}_{course,} hard by their former capital, and were fêted in Auckland. Leonine Rewi was the lion of the day; and multitudes cried out to Tawhiao 'Hail! king of the Maori!' The Vatican opened its doors. The ban was off. Kawhia, the last Maori port, received our ships and settlers, and Bryce prospected for a railroad through the King-state to Mokau (1883). The prospectors met with only one hitch. A surveyor was attacked in the King-state by some obscure Maori, and rescued by Te Kooti (!), and the assailants were tried in Auckland (!). In 1884 the king and others visited England; and petitions were presented for (1) Maori Home Rule, (2) Maori judges in the native land court, (3) a Maori native minister, (4) increased Maori representation, and (5) Maori control over Maori lands. The first request was refused on the ground that in most parts the two races were interfused, and elsewhere county councils should suffice. Afterwards,² Maoriland where Maori are in a majority was divided into six districts whose elective 'Councils' ascertain, enforce, and reform tribal custom, mind drains, and eradicate 'gorse, sweetbriar, blackberry, and other noxious weeds'. Otherwise, the principle of one race—one Parliament—which had sounded so false in the Fifties,³ was uncompromisingly asserted by the colonial ministers, by the Home Government, and last but not least by the Maori king.

¹ *Times*, Sept. 28, 1894.

² *N. Z. Acts* (1900), no. 48.

³ *Ante*, p. 211.

union,

In 1888 the King-state resolved 'that the Maori and whites shall be as one people, and obey the laws of the Queen, and respect them in every way as loyal subjects . . . and that no objection be offered to the land courts selling or otherwise so long as it is done legally'.¹

*mutual
help,*

As for the native land court, Maori assessors have voted in it as co-judges since 1880, elective Maori committees have advised it since 1883, and since 1900 five or six Maori 'Councils' or 'Land Boards' may wield its powers over and be trustees of the 8,000 square miles of clan-lands which remain.² In politics Maori members of the Upper (1872) and Lower (1867) House have always possessed an influence quite out of proportion to their numbers, and due partly to their sagacity, partly to the nice balance of parties. The present 'Maori king' took his seat in the Upper House in August, 1903; and a half-caste became Native Minister in 1899.

*and forget-
fulness.*

The very memory of this Iliad was soon obliterated. Twelve years after the war men wrote of the Rotoruan battle-fields as if they were, and had always been, a cosmopolitan Spa 'reached by train daily from Auckland to Hamilton, 84 miles'—right through the Holy Land wrenched from the king—'thence by road, 66 miles'—right through the Upper Thames valley whither the king-maker retreated as into a Holy of Holies; 'visitors from the south often land at Napier and take the coach twice a week to Lake Taupo, 94 miles'.³ It was but yesterday that all fugitives fled, now all roads led to Taupo; and tourists already poured along the new roads from Whakatane to Wairoa River, from Poverty Bay to Opotiki, in order to gaze, not at Te Kooti's perch, unless they were men who cared 'for old unhappy far-off things and battles long ago', but at fell, forest, and 'starlike' Lake Waikare. North, west, and east

¹ *Ante*, p. 211.

² *N. Z. Acts*, (1900), No. 55; (1905), No. 44.

³ *The Thermal Springs District, N. Z.* (1882).

were transformed as by a magic wand. In west and south-west Rauparaha's forest track, which General Chute daringly revived, was already a railroad! Maori chiefs became picturesque anachronisms, and Homer yielded to Baedeker and Bradshaw as the genius of the place. The slate was wiped clean.

One cause of this rapid forgetfulness was that war and confiscation only aided still more powerful, peaceful factors which made for unity before, during, and after the war. In 1859 a belt of coast-land from Hawke's Bay by Wellington to Porirua and thence—but for three gaps which were closed in 1863—to the Whanganui, was English by purchase; and the Maori who dwelt there, dwelt there by leave of the English, under English titles, and under the protection of English law. If a few miles of coast-land at Taranaki and one or two detached posts at Poverty Bay and elsewhere are excepted, the coast-lines from Hawke's Bay and Whanganui to the immediate neighbourhood of Auckland were wholly Maori. After 1867 the entire coast-land from Wellington to Auckland was English in the sense mentioned—except Kawhia, the Arawa sea-board at Maketu, and a strip between East Cape and Poverty Bay—and diplomacy (1883) made Kawhia, friendship made Maketu, and the East Coast Commission (1866-7) made the far-eastern strip as English as the English wished it to be. Peace painted two-thirds, war one-third of the coast-line red; after which war and peace helped in joining coast-line with coast-line by road and rail. When the sea links were all but complete, land links were added, and the four provinces which stood hand-in-hand in a ring round Central Maoriland—Auckland, Taranaki, Wellington, and Hawke's Bay—from time to time shook hands across the middle of the ring. The tetrarchy of 1859 became one or all but one, by peaceful as well as by warlike means.

The advance towards unity in Middle Island was wholly peaceful, wholly economic in its cause, and all but com-

Peace as well as war put an English girdle round Northern Island;

Economic causes

*made
Middle
Island
wholly
English ;*

pletely successful in its result. In 1859 there were three detached provinces in Middle Island—Nelson, Canterbury, and Otago—so that at that date the Heptarchy reigned in New Zealand. Then Nelson gave birth to Westland; Marlborough was wedged in between Nelson and Canterbury (1859); and Southland (1869–70) was parted from Otago. The six provinces were far more nearly connected with one another than their parents had been. In the north-west corner of Nelson province¹ gold was touched in 1842, and worked in 1856; after which the watershed was crossed, and rivers Buller and Grey—which flow from mountains visible, or almost visible from Nelson, down south to the mid-west coast—were found flowing with gold. In 1864 men went further south and found the steep river-beds and the very beach between Greymouth and the river Haast, encrusted with gold. So Greymouth became the northern boundary of the new province of Westland, and its capital, Hokitika, was immediately connected by coach-road with the wide upland-pastures and lowland-cornfields of Canterbury (1866); for the New Zealand Alps tower over the Western sea and preclude or cramp pasture and agriculture in Westland. Again, just south of Otago the river Clutha reaches the sea after a course of 220 miles from a source thirty miles north of Lake Wanaka, and a mile or two distant from the sources of the Haast, and from a by-source north of Lake Wakatipu. The streams which feed the Lower and Upper Clutha—notably Tuapeka (1861), and Dunstan (1862)—and those north of Lake Wakatipu were lined with gold, and Dunedin became the San Francisco of the south. As the west coast was too broken for railroads, iron links were forged along the eastern and south-eastern coasts from the northern boundary of Canterbury, through Christchurch, Dunedin, and Invercargill to Kingston on

¹ Collingwood.

Lake Wakatipu, in order that Canterbury might feed the miners of the south as it already fed the miners of the west. Canterbury became the food and rail centre of Middle Island. Westland became its gold and road centre. The gold was chiefly alluvial—but not always, for Reefton, on the upper Grey, and Advance Peak (1878) near Lake Wakatipu were quarries, as their names imply—and being alluvial it followed rivers Buller, Grey, and Clutha, so that north Westland became joined to Nelson, and south Westland to Otago by links of gold. Roads followed the rivers, and until the rivers of the east were spanned by railway bridges, it was easier to go from Nelson, Marlborough or Otago to Westland, than direct to Christchurch. After gold came coal on the Buller, Grey, Haast, and Clutha, by the lakes, and lastly but leastly in the Malvern hills near Christchurch; so that during the Sixties and Seventies gold, coal, and roads drew Middle Island towards a common centre in Westland; food, coal and railways drew Middle Island towards a common centre in Canterbury, just as war, road, and rail were drawing Northern Island together. In Northern as in Middle Island there were two centres of attraction.

Wellington had always been jealous of Auckland. Auckland city had now served its purpose as capital, by cutting off the old from the recent storm-centre of Maoriland; but the gold quarries of Colville range in Coromandel (1852, 1862, &c.) and Lower Thames (1867) and Waikato coal (1863) compensated loss of political, by gain in economic importance. Auckland province was still semi-detached; for neither gold nor coal have served as links in Northern Island, and to this very day there is a gap between the Mokau and the Waitara or Whanganui which the railway has not spanned. Northern Island fell into two unequal halves—the variegated, populous, self-centred province of Auckland, and the triple group which gravitated to a common centre at their base in Wellington. In 1863-4 the rivalry of Wellington and

and political causes made the two islands one with a capital at Wellington, 1865,

Auckland gave rise to problems which would have been insoluble but for Middle Island. Up to 1860 Middle Islanders were very few: from 1861 to 1896 they easily exceeded and since then have almost equalled the northern whites. The centre of gravity of New Zealand shifted in 1860 to Cook's Straits. Again, strange as it may seem to us nowadays, the Northern Islanders were, or thought they were, out-numbered by the Maori until 1865,¹ and leaned on their southern neighbours for support. It was therefore a matter of life and death to the northerners that the union should be maintained, and that the capital should be equally accessible to both islands. These figures explain the necessity:—

<i>Census Years.</i>	<i>Numbers of Whites.</i>			<i>Number of Maori.</i>
	<i>In Northern Island.</i>	<i>In Middle Island, &c.</i>	<i>In New Zealand.</i>	
Dec. 1858	34,094	25,183	59,277	56,049 (?)
„ 1861	41,641	57,274	98,915	?
„ 1864	65,263	109,895	172,158	—
„ 1874	126,464	215,396	341,860	45,470
„ 1901	398,822	388,835	787,657	43,143

New Zealand referred the matter to Australia. Three Australians were deputed by their respective governments to choose the site of the new capital, and their choice fell on Wellington, which became the official capital in 1865.

*after which
economic*

Wellington was indissolubly associated in origin and

¹ The Census results of 1864 were not known until 1865.

character with Nelson and Blenheim, which is near the Wairau; and thenceforth motions to separate island from island were easily defeated. Thenceforth, too, Maori questions receded into the background, and social and economic questions came into the foreground, or as the Maori member said: men talked of 'money! money! money!' instead of 'men's lives; and it is a good thing that the meetings of Parliament are held in Wellington because it is windy.' But the new economic policy was far from windy. It was very real.

New Zealand shared Australian trade in wool and gold, and it now became Australian in its lavish loans for railroads, public works, and immigration. Sir Julius Vogel inaugurated the new policy and conducted it from 1869 to 1876, and from 1879 to 1891 Sir W. Fox, Sir J. Hall, Sir H. Atkinson, and Sir F. Whitaker carried on the same task with only two breaks, which were not breaks, by Sir G. Grey and Sir R. Stout. In 1877-9 Sir G. Grey's ministry infused new ideas, such as the imposition of a land-tax—one of E. G. Wakefield's pet ideas¹—and some other agrarian and democratic policies which betrayed an Australian origin: but they too trod in Vogel's footsteps. Sir R. Stout—who was still Grey's henchman—when Premier (1884-7) actually included Sir J. Vogel as well as J. Ballance and J. McKenzie in his ministry. After 1890 the Labour-party came to the fore throughout Australasia; and its exponents, J. Ballance, J. McKenzie, W. P. Reeves (the brilliant author of the *Long White Cloud*), and R. Seddon (the Premier until 1906) only blended the new maxims with the old ideas which they had derived from Grey and Vogel. Vogel and Grey's ideas have been the dominant motives of New Zealand politics since 1869. The era of big financial schemes has not been an era of uninterrupted prosperity. Forced growth due to

¹ *Ante*, p. 112.

the inrush of capital—brought by immigrants or borrowed by the State—have been followed by collapse; and the spending of capital acted like strong wine, as the following table will show :—

1	2	3	4	5	6	7
<i>Date.</i>	<i>Debt stated in millions sterling.</i>	<i>Miles of Railway.</i>	<i>White Population.</i>	<i>Net Immigration; Annual Average.</i>	<i>Ditto, assisted by Central Government (included in 5).</i>	<i>Dates.</i>
1870	7 ^a	7	248,000 ^c	11,370	Nil	1861-70
1880	26 ^b	1,288	484,864	13,673	9,701	1871-80
1904	55 ^b	2,328	850,000 ^c	2,760	657	1881-1902

^a Includes war loan and provincial loans. £7,000,000 'authorized'.
^b Net debt.
^c Estimate.

The prizes were worth winning, but in order to win them, men ran so fast in the Seventies that they have been dawdling ever since; and one may well ask if all those new-comers were really wanted in the Seventies? and, if they were, why they could not come of their own accord as the new-comers came in the Sixties? Vogel's big boom was too sudden and too loud—but it rang in a new era of peace. It also sounded the death knell of the provinces. Public works had hitherto been cared for by the provinces; and it was palpably absurd for the central authority to devise and do what each provincial power could revise or undo. In 1876 the provincial legislatures were buried, Sir G. Grey and Sir R. Stout acting as chief and only mourners, and shortly

afterwards the provincial land systems were systematized: and the provinces only survive as land districts.

New Zealand is the antithesis of Australia geologically, so that geographically, in fauna, in flora, and in its policy of Anglo-N.Z. Maori fusion. Our colonists have learned to treat the natives as equals; although they learned their lesson slowly and with bitter tears. From 1858 and onward Sir E. Stafford and Mr. C. W. Richmond wished Parliament to partition and individualize clan-lands by compulsory legislation, and so destroy the tribe at a time when the Maori were not represented. Grey, who while Governor from 1861 to 1868 was more premier than governor, and while Premier (1877-9) was more governor than premier, once looked forward to a time when tribal customs would go out like candles at midday; and to Grey, Weld, and Fitzgerald the Maori Representation and Native Land Courts Acts (1865-7) were due.¹ These unique examples of political wisdom—instead of proving the euthanasia—have been moulded and adapted to the preservation of tribe life by the Maori Committees, Councils, and Land Councils of 1883 and 1900. Every other political characteristic of New Zealand is Australasian. At its birth it was part of New South Wales; three regiments raised in Australia fought in the Waikato War; Australians chose its capital city; its squatting systems, land theories, and constitutional leanings are indistinguishable in hue from those of the Australian States. Its labour parties arose and its bank crises occurred at the same time as those in Australia. Economic forces draw it into the Australian midstream. Exports are the very breath of its life; and it exports the same things to the same places as its six Australian sisters. In cereals, coal, sheep, and exports of home-grown wool it is second; in cattle, population and in total commerce it is third; in gold it is fourth in rank

¹ *Ante*, pp. 218, 223.

of the seven colonies of Australasia; but, though a place is marked out for it in the Act of 1900, it has not joined the Australian Commonwealth; and it is still the missing member of the constellation of the south, 'like the lost Pleiad.'¹

¹ See books referred to *ante*, p. 143 and in notes to ch. ix. and to this chapter. For statistical information see E. J. von Dadelszen, *New Zealand Official Year Book*.

CHAPTER XV

THE MODERN HISTORY OF THE PACIFIC

WE have seen how from time to time distant Pacific islands cast sunshine or shadow and wove passing patterns upon the carpet of Australian politics. We must now look through the other end of the telescope and watch Australian and European events from the point of view of the Pacific islands, and observe how island after island group was swept by white men and by destiny into the maelström of European politics. The end has just been reached. In the advance towards that end three periods may be distinguished: (1) After the Maori, Tahitians and New Caledonians, who were absorbed in the second epoch, the turn of the Fijians came, and their history, like that of each Pacific group, was inextricably interlaced with the history of every other Pacific group. Similarly the action of England with regard to Fiji (1874) was partly a reaction against the interested desires of France, Germany, and the United States, partly a response to the interested desires of Australia and New Zealand, and was partly inspired by a disinterested desire to prevent the abuses of the labour trade which was being carried on by Americans, Spanish-Americans, Frenchmen, and Germans, as well as by our fellow-countrymen. The Pacific was once more the theatre of universal history, and our fifteenth chapter is like our first. (2) After the annexation of Fiji (1874) a series of complicated episodes occurred both in the Pacific and in Europe, and the second period culminated in the annexation of New Guinea (1884), in the Anglo-German agreement (1886), in the Anglo-French agreement and Protectorate over the New Hebrides (1887),

The modern history of the Pacific falls into three periods.

and in the conference of Imperial and colonial representatives in London (1887). (3) The last period carried out the agreements with France and Germany to their logical or illogical conclusions, executed the project of a Pan-Anglican Pacific mail and cable which was mooted at the London conference (1887), and ended with the construction of a bridge of English islands between Canada and Australia and with the absorption of the odds and ends of the Pacific (1888-1900).

(1) *The
Fiji period
ends, 1874.*

The interest of the first of these three periods centred round Fiji and was due at first to incidents and accidents of Australian trade; afterwards to events of a very different kind, connected with Tonga on the east and the labour trade on the west; and later still to certain signs and symptoms that the great Powers of the civilized world were about to enter on the scene.

*Fiji was
visited by
sandal-
wooders,
1804,*

In 1804 some Sydney merchants discovered on Vanua Levu—second largest of the Fiji islands—sandalwood which they cut and carried along with ‘bêche de mer’ to China, whence they returned with tea. This trade, which still exists, caused Australo-American partnerships to be formed in order to evade the monopoly of the East India Company, and entailed the settlement in Viti Levu—largest of the Fiji islands—of a score of stowaways, castaways, and runaways in the early nineteenth century.

*and in-
habited by
runaways,
1808,*

At that date Mbau—an islet rather more than a mile round, which stands to Viti Levu as St. Michael’s Mount stands to Cornwall—ruled ten miles or so of adjoining coast. Its mainland province was wedged in between Verata on the north and Rewa on the south, and Mbau Verata and Rewa were entering on a fifty years’ war. Moreover, there was the rival islet of Viwa off Verata a few miles north of Mbau; and mountain tribes, or rather villages, from time to time devastated the river-district State of Rewa, and the coast-district State of Verata, Mbau and Viwa being beyond their

reach. A wrecked sandalwooder (1808) and some twenty deserters from an Australo-American trade ship (1810-11)¹ flung their firearms into the scales of war, lived like savages and died like beasts, and left Mbau triumphant, Viwa and Rewa quiescent, and Verata humbled in the dust. The fame of Mbau's chief chief—the 'Root of War' (vuni-valu)—went into the uttermost corners of Fiji, and chiefs from afar brought presents. Yet as in those days Sydney folk thought Fiji nearer than Bathurst, so to the Mbauans the 170 miles of sea which separated the eastern island of Lakemba from Mbau were as nothing compared to the twenty miles or so which intervened between their sea-girt fastnesses and the impassable mountains and impenetrable thickets of Viti Levu. Mbau only terrorized sea-coasts.

Next came traders, resident agents, and storekeepers, who *traders* formed the self-styled colony of Levuka on the beach of ^{1822,} Ovalau, an island twenty miles north-east of Mbau. They began to arrive in 1822 or thereabouts, and in 1849 numbered fifty or so, and they too made history. The coastal chief of Ovalau was a partisan of Mbau and was just strong enough to protect the fat white sheep of the shore from the lean black wolves of the mountains, so that thenceforth Mbau and Viwa exported tons and tons of coco-nut oil to Levuka, opened up by arms the sandalwood forests of western Vanua Levu to the white trader, and received guns, gunpowder, lead for bullets, and brass American bullet-moulds in exchange. It was only in 1852 that Thakombau became 'Root of War', but long before that date he had acted the part and through him Viwa was reduced to subjection, Somosomo, which was the dominant town of Taviuni, which was the dominant island of the Vanua Levu sub-group, was put into the second rank, Rewa was twice burnt, and Mbauans ate Rewans slice by slice in the presence of the

¹ Sic Jos. Waterhouse, *King and People of Fiji* (1866); seeus T. Williams, *Fiji* (1858).

*and mis-
sionaries
from
Tonga,
1835.*

eaten. When the second wave of traders came, the first wave of runaways, castaways, and stowaways did not cease to come, and before long a third wave followed. The third wave was a wave of missionaries who came from Tonga, whither we must now go.

*Mission-
aries went
to Tonga,
1797.*

The London Missionary Society, to which the first missionaries of the Pacific belonged, was formed in 1795. It was Protestant, non-sectarian, and wished natives to choose their own ecclesiastical rites and forms. In 1796 it dispatched thirty missionaries, mostly lay artisans, to the Pacific. Tahiti was their head centre, and thence nine went westward—travelling with the sun—to Tongatabu (1797). As in Tahiti so in Tongatabu they were introduced by three white waifs or strays, one of whom knew a great deal about Sydney but had forgotten how he got there. The Tonga group of islands is divided vertically, so to speak, into three sub-groups of which Vavau, Haapai, and Tongatabu are respectively the principal islands. Tongatabu, which is the southern and paramount island of the Tonga group, is divided horizontally, so to speak, into four districts or compact groups of villages; and in the history of Tonga the horizontal divisions of the paramount island were of more account than the vertical divisions of the group. Each district of Tongatabu was on the north coast, which is the only coast with harbours, and passing from west to east the districts were named in succession Hihifo (=west), Bea, Mua, and Hahake (=east). At the east end of Hihifo was Nukualofa, the seat of 'Tui Kanokubolu', who at that moment was 'the principal chief of the island' and 'awed the neighbouring isles', including the sub-groups.¹ At Bea was Veaji, who was 'above' Tui Kanokubolu² and 'paid no tribute to him'.³ Mua was the capital of Tui Tonga, and as 'Tui'

¹ G. V(ason), *Authentic Narrative of Four Years' Residence in Tongatabu* (1810).

² W. Mariner, *Account of the Natives of the Tongan Islands* (1817).

³ Capt. James Wilson's *Missionary Voyage in the Ship Duff* (1799). N.B. Vason, Mariner, Wilson, Cook (second and third voyages), and

means 'lord', and as all Tonga-men paid tribute to him and grovelled before him once a year, it might be thought that he was king of Tonga. But he only symbolized the lost unity of the tribe, and could not even kill a man outside Mua. Lastly, there was Mulikehaamea, 'next to Tui Kanokubolu the first chief in the island,'¹ who resided among the petty villages of Hahake. The artisan missionaries took shelter with the respective chiefs of these four districts, and three years later some were killed and the rest fled pell-mell in consequence of a new outbreak of the old feud between west and east which was fomented by Finau II, chief chief of the central or Haapai sub-group of islets, and which drew in the two middle districts of Tongatabu—Bea and Mua—on the side of the easterns and of Finau. In 1806 Finau seized a crippled English privateer, with its armament and part of its crew, including Mariner. Mariner aided Finau in his annual raids on western Tongatabu and in his wars against Vavau, which is the northernmost sub-group, and we soon read of a dynasty of Finaus in Vavau, of Vavau cutting itself off from Haapai and from Tongatabu—even from Tui Tonga—and of Tui Kanokubolu being sometimes non-existent, and sometimes just existing inside but impotent outside Nukualofa.

Then a new set of missionaries came. Perhaps they had read Dr. Martin, who, while editing Mariner's wild story,

D'Entrecasteaux, *Relation du Voyage à la recherche de la Pérouse* (1800), are the chief authorities for early Tongan history. See also Rev. W. Lawry, *Friendly and Fiji Islands*, a missionary visit (1850); second ditto (1851); Sarah S. Farmer, *Tonga or Friendly Islands* (1855); Th. West, *Ten Years in South Central Polynesia* (1865); G. S. Rowe, *Life of John Thomas* (1885); A. Monfat, *Les Tonga . . . et le R. P. J. Chevron* (1893); Dumont D'Urville, *Voyage de la Corvette Astrolabe* (1830); *Hist. du Voyage*, iv. ch. 22 et seq.; Comm. C. Wilkes' *Narrative of the U. S. Exploring Expeditions* (1844); Capt. John E. Erskine, *Journal of a Cruise among the Islands of the W. Pacific* (1853), ch. iv; pamphlets by Rev. David Carghill and Chevalier Dillon (1840-2); R. Lovett, *Hist. of the London Missionary Society* (1899); J. B. Piolet, *Les missions catholiques françaises au dix-neuvième siècle*, vol. iv (1900), &c.

¹ G. Vason, *op. cit.*

1826,

and converted the chief of Haapai, 1827-31,

who became chief of Vavau, 1833,

conqueror, peacemaker,

assumed that Tonga was a United Kingdom, and that Tui Tonga and Tui Kanokubolu were respectively priest and king thereof; anyhow they thenceforth worked from a single centre. A Wesleyan named Lawry settled in Mua (1822) and left next year. Then John Thomas and some other Wesleyans settled in Hihifo (1826). Meanwhile the L. M. S. had trained 'native teachers' whom they sent to strange lands to prepare a way for white missionaries, and under their guidance Tahitians, Raiateans, Huahineans, and Rarotongans had embraced with rapturous fervour the tenets of the new religion. Three 'native teachers' from Tahiti, who were resident in Nukualofa before John Thomas came to Hihifo, so stirred Tui Kanokubolu, and George chief chief of Haapai, and Finau IV chief chief of Vavau, that the three chiefs clamoured for a white missionary (1827-8). John Thomas responded very slowly. However, between 1829 and 1831 Christianity spread like an epidemic, and the people of Haapai, Vavau, and Nukualofa—whither the Wesleyan missionaries removed from Hihifo—became enthusiastic converts. Only Bea, Mua, Hahake, and one or two villages elsewhere kept outside the missionary pale. In 1833 Finau IV died, and George became his successor, and was acknowledged as chief chief of Vavau, but, unlike Finau II under similar circumstances, remained chief chief of Haapai. Moreover, the dissidents who opposed his succession were fewer than those who opposed Finau II, for George had the bluest of blue blood, and when they fought, as Polynesian minorities always fought, they were easily overcome. In 1837 and 1840, while Tui Kanokubolu—now the principal representative of Christianity in Tongatabu—was trying, as he had often tried, to assert his authority in Hihifo outside Nukualofa with his usual want of success, George the invincible rushed like another Charlemagne to the rescue of his brother Christian, and the chiefs of Bea, Mua, and Hahake ranged themselves on the other

side. East once more fought against west, as in 1798 and 1806, only this time Haapai and Vavau sided with the west, and the wars ended—as they had never ended before—with forgiveness and peace. The spell was working, war was changing its character; and not only war but law. For Wesleyan missionaries, imitating what the L. M. S. missionaries did in Tahiti, Raiatea, Huahine, and Rarotonga, and what the American Protestant missionaries did in Hawaii, turned lawgivers, and drew up a code for George, who made it law in Haapai and Vavau. In 1845 the old Tui Kanokubolu died, and George, who had a talent for succeeding, was once more successor, and he now adopted under missionary advice the title of King.

A few years previously French Roman Catholics appeared in the Western Pacific (1837), invaded Tahiti, where their rejection was the pretext for annexation (1843),¹ and Tongatabu, where they planted themselves in Mua and Bea (1842). Three results followed. The last act of the old (1844) and one of the first acts of the new Tui Kanokubolu (1847) was to sue for British protection against France. Secondly, France addressed George as King George when treating for their introduction. Thirdly, when the eastern districts of Tongatabu resented King George's beneficent interference, there were wordy white champions on both sides; and the pro-Georgian Wesleyans denounced the Easterns as heathen persecutors and as rebel conspirators against their lawful king, while the Roman Catholics praised their protégés as legitimists fighting against 'hypocrites, heretics, and usurpers'. Both commentators imported European ideas of kingship into an arena in which the idea of kingship was unknown. Yet the war which ensued was something more than a mere recrudescence of secular inter-district warfare, for Christianity supplied to the victorious armies a cement more potent than that which any Tongan army had hitherto enjoyed, and

¹ *Ante*, p. 87.

the crowning victory and lasting peace which ensued (1852) were quite unlike victories and peaces under the old dispensation. — European clothes proved misfits: the 'Constitution' of 1862 was unwise: the codes became traps for the unwary. Ex-missionary Baker, when premier of Tonga, was deservedly expelled from Tonga (1890-2) by the High Commissioner of the Western Pacific for acts of more concern to the comic than the historic muse; still, from 1852 to 1900, the date of the English protectorate, Tonga enjoyed perfect unity and unbroken peace—a result partly due to the new religion, partly to the missionary lawgivers, partly to the European ideas of kingship which the white men grafted on the institutions of the brown men.

*From
Tonga mis-
sionaries
came to
Thakom-
bau,*

*who being
menaced by
Ovalau,*

*by the U.S.
consul,*

It was from Tonga that white Wesleyan missionaries 'set sail once more towards the setting sun', invaded the eastern Fiji islands, and settled at Lakemba (1835), whither two Tahitian teachers of the L. M. S. had preceded them; but the chief chief of Lakemba urged the great white chiefs to go with their God to the great black chiefs of Somosomo or Mbau instead of troubling little people like himself. Somosomo was tried without success (1839-47); and Mbau, red with blood and aglow with roast foe, was abandoned for Rewa (1838) and Viwa (1839). From Viwa the missionaries and the missionaries' wives bored Thakombau with unceasing visits and unending sermons against savagery; and when captains of the fleet called¹ they drove home the same moral, using the missionaries as introducers and interpreters. In 1853, as the fifty years' war with Rewa drew to a close, Ovalau revolted, and Thakombau, afraid perhaps that the whites on whom he leaned as on a crutch would desert him, received a missionary. About the same time the American consul, owing to loss of property near Rewa and in Levuka, said that a man-of-war would come and destroy Mbau 'while he' the consul 'smoked a cigar'. Thakombau read the threat in an

¹ e. g. Captains Erskine, Fanshawe, Magruder, &c.

Australian newspaper and trembled. And there was another political motive for conversion—for with personal motives we have nothing to do. Ever since 1779 a band of Tongan free lances dwelt in Lakemba and helped Fijians in their mutual wars in Vanua Levu and elsewhere. In 1854 Maafu, their cruel crafty chief, menaced mischief in Viti Levu. At this moment 'King George' urged Thakombau by letter to turn Christian. With King George on his side, Maafu dared not be against him. So in 1854 Thakombau turned Christian and abjured polygamy, widow-strangling, and those habits of torturing, eating, and drinking his enemies which had become to him a second nature. In 1855 King George arrived with 2,000 men, became involved in the Rewan war, ended it with ease, and a 'pax christiana' ensued.

Meanwhile Thakombau was nicknamed by white men King of Fiji. The nickname became a title—which Captain Fanshawe (1849), Captain Boutwell (1851), and Consul Miller (1852) bestowed—and the title a prophecy which fulfilled itself; for the white delusion lifted the mighty chief into something very like kingship over Fiji. When the American man-of-war approached with its dreaded guns, and the American consul with his dreaded cigar, and demanded £9,000 by way of reparation, Thakombau offered his kingdom to England (1858), and twenty other representative chiefs were induced by Pritchard, the new-made consul of Fiji and Tonga, to back the offer. Moreover Pritchard declared that Fiji was the cotton-country of the future, and the best possible halfway house for the projected mail from Sydney to Panama. So Smythe was sent to report on this offer of a kingdom by its king, and reported that there was no king of Fiji, that Fiji was not on the way to Panama, or if it was what was Panama to us? Moreover the Maori storm was brewing. So the offer was declined (1862), and the whites formed themselves into a 'foreign residents' self-protecting society' (1862), which tried to work

*and by
Tongans
in Fiji,*

*became
Christian,
1854,*

*was helped
by King
George,*

*was called
King,*

*asked for
English
protection,
1858,*

*and set up
a govern-
ment of
white
traders,*

*which
caused con-
fusion.*

The U.S.

*and Ger-
many
began to
move,*

Fiji, as other whites already worked Hawaii, by means of paper charters or constitutions; and in Fiji as in Hawaii the attempt only proved its inherent impossibility. In 1874 the whites were 1,500, nearly all British; the premier was British; the majority of the British, led by the British consul, were declared to be in rebellion against the laws promulgated by 'Thakombau Rex' or his premier under the constitution of 1871; and as a crowning absurdity England 'informally' assumed that Thakombau was 'rex'. Trade had enormously increased through the cotton boom (1863-9), due to the American civil war; collapse had come; the State was bankrupt; neither the State nor the cotton planters, who were turning their cotton into sugar plantations, could raise the necessary loans; and land claims were many and menacing. And there were further complications: in 1869 the Fijian whites requested an American protectorate. The request was not granted, but America acquired in 1872 a naval station at Pagopago (Samoa). Moreover Germany was casting its first shadow on the screen. Messrs. Godeffroy of Hamburg established themselves in Samoa during the Fifties. Their branch establishments pervaded the Pacific, and were often officered by colonial Britons; thus Wawn and Nash, as resident agents of Godeffroy, pioneered the Bismarck archipelago in 1873. In or about 1868 Messrs. Godeffroy substituted 'copra' or dried coco-nuts for coco-nut oil, and maintained the supremacy in the coco-nut trade—which they secured by these means—until their failure many years later (1879). There was also a great German house in Fiji which traded with Sydney. In 1872 a German corvette appeared for the first time in Fijian waters: and it was known¹ that Germany desired a naval station, which she afterwards acquired at Neiafu in Vavau (1876). It was suspected too that Maafu was plotting a *coup d'état* with the aid of Germany. True, America and Germany were at

¹ *Sydney Morning Herald*, May 16, 1872.

that date equally opposed to a forward policy: still some day they too might adopt as their motto 'Our flag shall follow our trade', a motto which nineteenth-century England abjured and Australasia was beginning to advocate with impassioned ardour. Fiji did all its trade with Sydney, and Sydney wanted to preserve its trade. The railroad from New York to San Francisco, which had just been finished, furnished another motive. New Zealand and some of the Australian colonies were subsidizing a new mail route via Fiji to San Francisco, in order, as Sir H. Parkes said, 'to unite in one short chain of unbroken intercourse all the great English-speaking communities.'¹ The union of which he spoke was social and commercial, but would promote a deeper spiritual union which hostility or anarchy in Fiji would thwart. So Australasia demanded an English halfway house for its new mail to San Francisco; and in 1870 an Australian conference urged a British protectorate over Fiji. Some States threw in Polynesia (N.Z.), others Melanesia (N.S.W., V.), especially New Guinea (Q.), others Mikronesia (N.S.W.)—unless already protected or annexed by others; and Dr. Lang moved that New South Wales should then and there (1870) annex Fiji. England was half convinced.

There was yet another thread in the tangled web of Pacific politics—namely, the labour trade. The labour trade of Australasia has had a long history, and has aroused passions which do not always assist the historian.

Native sailors—who were nearly always Polynesian—have often presented difficulties which were also opportunities; thus in 1805 Captain King forbade whalers to hire Maori, Tahitian, or Hawaiian sailors without his permission, as though he were their guardian; ill-treated Maori sailors introduced Marsden to New Zealand; and in after years Rotumah was annexed to British Fiji with the aid of well-treated Rotuman sailors (1880). But the abuses of sea-

¹ *Sydney Morning Herald*, July 6, 1871.

service were isolated, nor did sea-service lead to trade in labourers. Again, in 1842 an Australian trader named Henry took sixty Tongans to Eromanga (N. H.) to cut sandalwood; but the whole job was done in a few months, so that this sort of land-service was as temporary in its effects as sea-service. Again, two Sydney capitalists proposed to introduce twenty Indian or Chinese coolies to cultivate hemp (1809); but true labour traders dealt on a larger scale than this, and thought more of other people's cultivations than their own.

*then with
indentured
Indians,*

The first instances of labour trade—in the strict sense of the word—were Indian. About 1833 Caleer and fifty coolies sailed from Calcutta for Albany and were never heard of again. In 1837 the New South Wales legislature recommended State-aided Indian immigration, but the Home Government vetoed the proposal on the ground that dark labour drives out white labour. In the same year an ex-Anglo-Indian indigo planter named Mackay, acting on his own initiative, introduced forty-three Indian herdsmen on a five-year assignable contract; but in 1839 India shut its doors to private exporters of labour and the Indian chapter closed.

*and
Chinamen;*

A new chapter opened with a Chinese experiment, and in 1846-50 some 900 Chinese herdsmen were similarly imported as we have seen (*ante*, p. 154). Then Chinamen came in for purposes which were not pastoral, and Australia slammed the door in their face and turned its back on Asia.

*then Boyd
tried in-
dentured
New
Hebrideans
and failed,
1847.*

In April, 1847¹, B. Boyd, a mammoth squatter of Twofold Bay, made a brand-new departure, and imported sixty-five Tannese and other New Hebrideans. The importation was a mistake; for never having passed through a pastoral stage the newcomers proved unsuitable, and were returned to their homes next year, but it was not immoral any more than the Indian or Chinese importations had been immoral. Nevertheless, missionaries denounced, and philanthropists echoed their

¹ *Sydney Morning Herald*, April 22, 1847.

denunciation of this 'flesh-trade' (May, 1847); and Governor Grey, tourist Byrne, and the 'Twelve Years' Resident' expressed alarm (1848-9). Boyd's experiment was suggested by Australian sandalwooders, who already visited the Southern New Hebrides before the L. M. S. began its labours there in 1839; and although the Rev. G. Turner's sojourn (1842) preceded Richards's sandalwood factory at Tanna, Paddon and Towns's sandalwood factories at Anaiteum and the Isle of Pines, respectively, paved the way for the first resident white missionaries. The Sydney money-makers and the men of God trod hard on one another's heels and were not always friendly to one another. Both made friends with the natives and taught them English, but a different kind of English and for different purposes; hence Boyd's success such as it was, and hence too the missionary outcry which it evoked.

Boyd's precedent was followed in the last chapter of the history of the labour trade; but before that chapter began many things happened. In 1848 permanent missionaries of the Presbyterian persuasion occupied Anaiteum and gradually spread over the rest of the group¹. In 1849 Bishop Selwyn founded the Melanesian mission, and in one year (1857) his successor, Bishop Patteson, visited the Loyalties, New Hebrides, Banks's, Santa Cruz and Southern Solomon Islands—hardly missing an island. These bishops, who were the finest specimens of devoted self-sacrificing cultured Englishmen that ever breathed, landed alone on unknown islands—as L. M. S. native teachers used to do²—took boys for a trip, learned their language, gave presents, persuaded the boys' friends to let them go, and carried the boys to school at Auckland, or later at Norfolk Island, whence they were returned within a year. 'I sent about fifty men with . . .

Next, missionaries took New Hebrideans away, for a year, to educate them, 1849,

¹ The United Presbyterian Church financed the L. M. S. pioneers in these parts on condition that it should carry on the work.

² e. g. Papeiha, a L. M. S. teacher in 1823, &c.

from the New Hebrides chiefly, a month ago, to add to the number, and I suppose we shall take thirty or more Solomon Islanders' is a quotation, not from a labour trader but from Bishop Patteson.¹ Had not the Melanesian mission been conducted by first-rate men it might have involved kidnapping and boy-buying. Had the labour trade been conducted by first-rate men it would simply have meant the realization of Sir G. Grey's ideal of educating and civilizing savages by work and wages. In the events which happened, the methods of the labour traders seemed to mimic and parody those of the missionaries.

*and
planters
took them
away for
a year to
make them
work.*

*Hence
arose the
labour
trade with
Q. and
Fiji, &c.
1863,*

About 1857, Henry, the sandalwooder of Eromanga, removed to New Caledonia, taking fifty Eromangans with him, and began to import New Hebrideans for his fellow employers. His contract, like the mission contract, was annual². In 1859, two other traders employed sixty Fate (N. H.) and many Loyalty islanders at their sandalwood establishments at Eromanga on a similar contract.³ These were the men who discovered how well Melanesians worked on plantations far away from their tribe-lands. Accordingly, when Queensland took to cotton and sugar in real earnest, the ubiquitous Towns employed Ross Lewin of Tanna to export men from Fate and the Loyalties to his cotton plantation near Brisbane on an annual contract (1863); and immediately afterwards a Brisbane sugarplanter named Whish followed his example. During the cotton boom (1863-9) an incessant demand came from Fiji as well as from Queensland, and the Germans of Samoa, the French of Tahiti and New Caledonia, the Americans of Hawaii, and even the Peruvians joined in the demand. Some Mikronesians from the Gilberts were tried in Fiji and found wanting, and broadly speaking both Fiji and Queensland had one

¹ *Acc. and Pap.* (1872), xliii. C. 496, p. 45.

² *Acc. and Pap.* (1871), xlvi. C. 399, pp. 36-7.

³ G. Turner, *Nineteen Years in Polynesia* (1861), pp. 492-3.

market only. That market was in the first few years the Loyalties and New Hebrides; thence—dogging the good bishops' footsteps—it crept northwards, reaching the Banks's (1868) and Santa Cruz (1870-1) groups, and in August, 1871, the missionaries wrote that it had left the New Hebrides for the Solomons: but it was always Melanesian and in the first twelve years Melanesians poured into Queensland at the rate of 1,000 per annum, and into Fiji at more than half that rate. All except the first batch were hired for three years' service and all were returnable at their hirers' expense. A Loyalty Island missionary wrote, 'Nearly every lad is bent on going to Brisbane' (1869); and Bishop Patteson wrote (1870), 'The great majority have gone away by their own act.' As the recruiting passed away to the north the language difficulty made fair dealing impossible. 'I do not believe', wrote Patteson, 'it is possible for any of these traders to make a bona fide contract with any natives of the Northern New Hebrides, Banks's and Solomon Islands; the reason which he gave for his belief was that there were no interpreters, and on a question of language Patteson's judgement is final. All the earliest labour trade in the north was founded on misunderstanding. Sometimes a pied piper lured, and in more cases than one whites forcibly raided and stole islanders. These brutes—a few of whom were English—ruined everything. The Queensland Act of 1868, under which labour ships were licensed, and State agents questioned Pacific immigrants as to their consent and sailed on the licensed ships, struggled vainly against the curse of Babel. The natives massacred innocents; sometimes, indeed, in sheer wanton caprice—as when the men of Santa Cruz shot two of Patteson's comrades (1864) for being ghosts and therefore harbingers of woe;¹ but sometimes by way of wild justice for accidents or wrongs connected with the labour trade; and when Patteson was slain at Nukapu in the Santa Cruz group (1871) his death was universally

which was Melanesian, went north

led to outrages,

and to Patteson's murder, 1871.

¹ Codrington, *Melanesians*, p. 12.

attributed to the latter cause. A thrill of emotion passed through every English-speaking race, and men looked to England for redress.

The High Commissioner of the Western Pacific was appointed, 1875,

Two Acts were passed: one extended the definition of kidnapping, and the jurisdiction of colonial criminal courts, authorized unsworn evidence, and insisted on licences for the labour trade (1872); and the other appointed a High Commissioner for the Western Pacific with jurisdiction over British subjects in independent islands and places in the Pacific (1875), and with power to hold local courts, to issue regulations, and to enforce the Act of 1872. His sphere was the Pacific, and his mission was philanthropic; for in his sphere neither foreigners nor natives were subject to his control. But where was he to reside? The vessel whose evil deeds were said to have provoked Patteson's murder traded with Fiji, and its part owner, who was an English subject, declared it was Fijian. Other labour vessels officered by Englishmen began to sport the Fijian flag and to defy the British consul, who vainly tried to enforce Queensland regulations in Fiji. That was the last straw. Accordingly, when in 1874 Fiji again implored English annexation as the only way out of her domestic labyrinth, mission-work, trade, informal annexation by English adventurers, a far-off inkling of foreign rivalry, imperative Australasian insistence, and philanthropic enthusiasm pointed the same way. Fiji was annexed (1874); and Sir A. Gordon became the first Governor of Fiji and resident High Commissioner of the Western Pacific. We will first of all glance at the new colony of Fiji and at its Governors.

and Fiji was annexed, 1874.

An account follows of present Fijian finance,

On the question of cost the old fable of the Sibyl was repeated. If we had annexed in 1858 we should have paid the American fine of £9,000 and that would have been all. In 1874 the cost to England was £115,000—of which £42,000 has been repaid without interest; and the cost to Fiji consisted of loans to defray inherited State debts, of

which £91,000 are still outstanding. From 1888 to 1903 the Fijian revenue, one-ninth of which comes from the native produce tax, has yielded surpluses, and in 1904 amounted to £139,000.¹ In 1904 some of these past surpluses were utilized to pay off State loans, so that expenditure nominally exceeded revenue. Fijian shipping is almost exclusively British. Nine-tenths of its trade is with New South Wales or New Zealand. As a rule, its imports are a little less than, and its exports just exceed, £500,000. Cotton all but disappeared early in the day, but sugar more than replaced it, copra coming a long second. The sugar head quarters were on the Rewa delta in 1880, and the capital was removed to Suva in the succeeding year. Other sugar plantations sprang up on the river flats of Navua Mba Ra (Viti Levu) and at Labasa (Vanua Levu) and elsewhere; and one refinery has works in Fiji, Sydney, and Vancouver—Fijian sugar being the link between British North America and Australia.

Plantations involve labour, and from the first indentured *Indians*, Indian labour—which is checked at both ends—was largely substituted for Melanesian labour. There are now 22,785 Indians in Fiji, some of whom are settlers. The capitalists, nearly all of whom are Britons, numbered 2,623 in 1905. As for natives, Fijians at home only work spasmodically. Their numbers are slightly decreasing. In 1874 the missionaries estimated (Christian) coastlanders at 123,000 and 'mountaineers' or inlanders at 20,000. In 1875 measles are said to have killed 40,000. That would reduce their numbers to 103,000. In 1886 their numbers were put at 110,000 and in 1901 at 94,000; the decline being partly due to definite epidemics of whooping cough and influenza, partly to that widespread excess of Pacific males over Pacific females which points to female infanticide or something like it.

One of Sir A. Gordon's earliest utterances was: 'This is *Government*,

¹ Of the native produce tax more than two-sevenths is now paid in coin.

emphatically not a white man's country.' It was his aim to preserve instead of undermining tribe life and the power of chiefs. He formed twelve provinces, each of which was presided over by a chief chief,¹ who was appointed governor, but in reality was or represented one of the twelve superior chiefs whom Smythe detected in 1860-1, and whom the constitutionalists of 1871 transformed into provincial governors. These superior chiefs still meet annually, elect the native members of the Legislative Council, manage native taxation and police, make roads, have under them district chiefs²; and all chiefs still enjoy to a certain extent their old privileges of exacting forced labour. They make frequent reports to the Governor who not infrequently removes them for misconduct. English judges, and English assisted by Fijian magistrates, administer justice. There are now seventeen, or including Rotumah eighteen, provinces of which four are temporarily, three (or including Rotumah four) are permanently subject to English 'Commissioners'.

In 1904 a Legislative Council was created which consists of the Governor, ten official members, two native members, and six members elected by European residents, and by such other residents as possess a considerable amount of property.

and peace.

There have been four native disturbances. In 1876 Sir A. Gordon organized a native force to repress raids by the mountaineers of the Upper Singatoka on their neighbours and on the coastlanders. About 1,600 natives and not one white soldier assisted; and the tribes on the Upper Mba and Singatoka were subjugated at a cost of about £1,600. After the war a small body of native police was posted at Carnarvon on the Singatoka under a white Commissioner in order to control the new mountain provinces,³ and most

¹ 'Roko'; they are now fourteen. The chief is 'Rokotui'; they are now ten. Commissioners replace the 'Rokotui' in four 'Roko'.

² 'Buli' = district chief. 'Lala' = corvée.

³ 'Tholo' = mountain district. They are now three.

of the mountaineers became Christian. Indeed, those on the Upper Rewa became too Christian and invented a new sect which taught that its votaries were angels while they acted more like devils (1886); but what might have grown into Hauhauism yielded to measures of police. A similar phenomenon appeared and was similarly suppressed in the eastern group of islands shortly before 1880. In 1894 the mountaineers of the Upper Dreketi in Vanua Levu developed a similar spiritual disease in a more acute form, and this district was brought—perhaps for the first time—into subjection by Sir J. Thurston and his forty native police. Through these ‘little wars’, four in number, Fiji attained unity for the first time in the history of the world. It was never quite clear what power (if any) Thakombau wielded over coastlanders outside the south-east corner of Viti Levu; but it is quite clear that neither he nor any other coastlander ever ruled over the mountaineers. Through England Fiji entered on a new life. And through Fiji England expressed a principle which was new in the Pacific, the principle, namely, that it was its first duty to protect and promote, neither religion, nor trade, nor colonization, but native institutions and native welfare.¹

During the second period of Pacific history three European rivals opposed one another as forcibly as in the old days but without the old bitterness; for the opposition was open and

II. In the second period.

¹ Besides the books cited supra, see *Life in Feejee*, by a Lady (1851); T. C. Dunn's *Letters*, cited in *Acc. and Pap.* (1862), vol. xxxvi. No. 2995, pp. 33 et seq.; W. T. Pritchard, *Polynesian Reminiscences* (1866); F. J. Moss, *A Planter's Experience in Fiji* (1870); H. S. Cooper, *Our New Colony, Fiji* (1882); Anderson's, Scholes's, Gordon-Cumming's books referred to in notes to ch. iii; Sir A. Gordon, *Letters, &c., during disturbances in the Highlands of Viti Levu* (1879); Sir W. Des Vœux, *My Colonial Service in Fiji, &c.* (1903); and for earlier history, Lawry, West, Dumont D'Urville, Erskine, and other authors mentioned p. 243, note 3. See esp. App. A to Erskine's book, giving a narrative of one Jackson, who was to Fiji what Mariner was to Tonga, Bruce might have been to New Zealand, or Buckley to Victoria. Information as to the present state of Fiji is given in the annual Reports by the Governor to the C.O.

contract was substituted for violence. The French, German, and English ideals differed; the English ideal was conceived or expressed differently in London and Australasia, and conferences were required in order to reconcile different ideals as well as opposed interests. The High Commissioner of the Western Pacific, who was also Governor of Fiji, was protagonist; and the first scene was laid in the westernmost Pacific, where the labour trade was still stirring Melanesia to its depths.

Labour traders visited the Solomon islands, N. G. islets, and N.H.;

outrages followed,

From 1872 to 1883 the favourite haunts of labour ships were the Solomons, where, besides missionaries belonging to the Melanesian mission, two whites resided in 1871,¹ five or six in 1881,² and a little over twenty in 1890. In 1883 some merchants shifted their hunting-grounds to New Ireland and the Laughlans, where resident traders preceded missionaries, and to the Louisiade, where a different class of missionary, namely, the New Guinea (L. M. S.) missionary (1877) preceded a different class of trader, namely, the Torres Straits' pearler (1882 *circa*). Great events which had their root in Europe turned them back, and from 1886 to the close of the third period two-thirds of the Queensland recruits came from the Solomons, and one-third from the New Hebrides. A trail of blood followed in their wake and marked the change of scene; thus in 1881 six outrages in the Solomons and one in the Louisiade, in 1886 six outrages in the Louisiade or in New Guinea waters were avenged; and in eighteen months (1889-90) Woodford counted eight whites murdered in the Solomons. Not that the labour traders were always to blame. We know one labour vessel—it was French—which left behind it a heritage of woe; but many outrages were unprovoked, and of those that were provoked the blunders or crimes of labour traders were only one out of many causes; indeed, Captain Wawn cites one clear in-

¹ At Gavo and Manoba (S.I.).

² Macdonald (S^{ta} Ana), Stephens (Ugl), Jones (Rubiana), Nielsen (Gavotu), Nixon (Savo).

stance in which punishment by a man-of-war was the provoking cause.¹ Revenge as well as wrong brought forth its kind; and the victims included white traders in the Solomons who were the very salt of the earth. Trade had invaded a very perilous region, and in all but a few cases the policy of slaughter and scuttle was worse than useless. Preventive measures were also adopted, and in 1884 the High Commissioner forbade arms to be given as the hire of men. With what result? Australo-American partnerships revived, and in 1890 mobs of black men were being drafted off from the Solomons by German and French vessels in exchange for rifles and cartridges.² The trade of 'arms and the man' was transferred for awhile to other flags. Regulations directed against one out of many nations and trades were vain.³

the sale of arms was forbidden,

Sir A. Gordon declared (1878) that 'more or less annexation' was the only cure for the abuses of the Melanesian labour trade. Similarly in 1890 a conference of European nations at Brussels declared that 'progressive occupation' was the only cure for the African slave trade. 'Progressive occupation' or 'more or less annexation' became the new note of English colonial policy, and the High Commissioner was its chief exponent. Other nations which put other motives into the forefront entered the lists; French activity revived, and the new duty and the old spirit of competition often drove us towards one and the same goal.

and progressive annexation was advocated.

The Presbyterian missionaries of the New Hebrides, who were the strongest opponents of the labour trade, were the strongest advocates of its only cure, and between 1862 and 1882 forwarded petition after petition for English annexation. In 1875 New Hebrideans—including a few English settlers—

Frenchmen were progressively occupying the N.H.,

¹ W. T. Wawn, *South Sea Islanders and the Queensland Labour Trade* (1893), p. 166.

² *Ib.*, p. 388.

³ The chief authorities on the Solomon Islands are H. B. Guppy, *Solomon Islands* (1887); C. M. Woodford, *Naturalists among the Head-hunters* (1890). For the New Hebrides, see E. Davillé, *La Colonisation française aux nouvelles Hébrides* (1895).

petitioned for French annexation. The French cause was peculiarly odious to Australia because France—inspired by the ideals expressed more than a century ago by De Brosses—set up in New Caledonia (1864) a penal establishment for habitual criminals¹ who habitually escaped to Queensland. But France was as usual in the van as well as in rear; in 1874 Leroy Beaulieu preached 'la haute mission civilisatrice de la colonisation'; a new school of thought arose; and in 1882 a French New Caledonian Company²—partly officered by Britons—began to buy up land in the New Hebrides. Both the old and the new school were busy. Meanwhile in 1878 and 1883 England and France agreed upon joint inaction in the New Hebrides. Then De Brosses' evil genius reasserted itself; and in 1883-5, France determined to colonize the French Pacific with habitual criminals who had served their sentence in Europe and were thenceforth 'exiles.'³ Next the good genius came forward and France offered to keep the Western Pacific clear of criminals if she might annex the New Hebrides—an offer which Australia spurned. Finally, in 1887, the colourless negative arrangement of 1878 was renewed; but a proviso was tacked on to it which authorized joint action by a naval Anglo-French commission in order 'to protect the lives and property' of Englishmen and Frenchmen. Since 1902 an English and French 'Resident' have resided in Fate and have carried the joint protectorate one step further: the French have adopted our policy as regards arms and drink: and in 1904 claims to land—large tracts of which are owned by an Australian firm of shipowners in whose possessions the Australian Commonwealth is interested—were made referable to a Joint Commission which, when it is appointed, will also exercise civil and criminal jurisdiction over natives.⁴

(hence the
Anglo-
French
Protector-
ate, 1887),

Fate, the capital island, possesses excellent harbours at

¹ Récidivistes.

² Afterwards known as 'Société française des Nouvelles Hébrides'.

³ Relégués.

⁴ See Appendix, p. 283.

Fila, Havannah, and Undine Bay: and in Fate more than half the French, and nearly one-third of the English residents of the New Hebrides dwell. South of Fate Englishmen monopolize Anaiteum, Eromanga, and Tanna, whose harbour was wrecked by a volcanic eruption in 1878. North of Fate is the little island of Epi, where both Frenchmen and Englishmen are numerous despite its lack of harbours; and north of Epi the islands are in two rows, and there are fair harbours on the east coasts of the big islands which form the western row—on the almost unexplored island of Malicolo, at Ports Sandwich and Stanley, and on Quiros' Espiritu Santo, at Segond Channel, Hog harbour, and Quiros' Bay of St. Philip and St. James. In these big islands, and in the little islands which form the eastern row, Frenchmen slightly outnumber Englishmen. On Anaiteum and Tanna, kauri timber has supplanted sandalwood as an article of trade; there are sheep on Eromanga, cattle on Fate and Epi; and coco-nuts, maize, and coffee, cultivated with the help of native labour, are the staple industries of the group. Frenchmen are assisted by the New Caledonian government, and Englishmen are exposed to Australian protective duties. There are 401 Frenchmen and 228 Englishmen. These numbers include missionaries, of whom there are thirty-three French Roman Catholics, seventy-four British Presbyterians, and two members of the Melanesian mission, the latter having abandoned the entire group—except Omba Aurora and Pentecost—to the Presbyterians. The Presbyterians have been successful in the southern islands of Anaiteum, Tanna, and Eromanga: and these islands are least French. In the islands north of Epi Roman Catholics and Presbyterians have worked hard with little result. There were murders of whites in Malicolo, Santo, and Aurora in 1904, which were avenged by punitive expeditions in 1905. These are the results of the Anglo-French agreement of 1887, so far as it affected Melanesia.

(An account follows of the present N.H.)

and
Raiatea
(hence
imperial-
ism arose
in N.Z.,
1883).

While England and France were developing their principles of mutual abstinence in the New Hebrides, the Raiatea group, about which there was an Anglo-French agreement for joint inaction (1847), passed with English consent under a temporary French protectorate (1880) and became wholly French (1887); France also annexed the island of Uea—one of her missionary head centres—in 1886. French activity in Polynesia irritated New Zealand as much as French activity in Melanesia irritated Australia, and an Act or Bill (N.Z.) authorizing New Zealand to inquire into and recommend confederation or annexation in the Pacific—was the first step which New Zealand took towards founding an Empire of her own (1883). Her second step (1883) was to negotiate with Samoa and Tonga; but there she reckoned without regard to Germany, which was at this very moment entering upon a colonial career in Tonga Samoa and above all New Guinea.

The Ger-
mans pro-
posed to
annex east
N.G.,
1882

After 1871, a new European power, weak at sea, strong on land, and clear in counsel, stepped upon the scene. German factories¹ were growing more numerous and more German throughout the Carolines, Marshalls, New Ireland and New Britain: and in New Britain, S.M.S. *Ariadne* raised the German flag (1878), but Bismarck was not yet a 'colonial man'² and the annexation was repudiated.³ In 1880 a German company proposed to succeed Godeffroy—then in liquidation—and asked for State aid. Parliament refused financial aid, Bismarck was 'disheartened'⁴, and a purely commercial company took up the task. Bismarck's approval of the demands of the colonial party, though lukewarm, was worth more than many millions. In 1882, the Kolonialverein put new heart into the colonial party, and a newspaper

¹ *Ante*, p. 248.

² 'Ich bin kein Kolonialmensch von Hause aus gewesen', Bismarck's speech, Jan. 26, 1889.

³ Blum, *Neu-Guinea* (1900), p. 11 note.

⁴ *Ib.*, p. 14; 'Entmuthigt', Bismarck's speech, June 14, 1884.

article which may have been inspired, and which was copied into the Australian newspapers, advocated the annexation of east New Guinea 'as the foundation stone of a colonial kingdom'.¹ Another newspaper foreshadowed the future 'Neu-Guinea-Kompagnie'.² Queensland then rushed into the breach to defend the imperial aspirations of Australia and her own fishing interests.

The bêche-de-mer fishery on Queensland's barrier reef ^{where} dates from 1805. After the occupation of Somerset (1865) ^{Queensland} it allied itself with the pearl fishery and overran the coral ^{had fish-} sea, reaching the Louisiade on the east and Saibai 'within a ^{ing and} stone's throw of New Guinea' on the north. Then Queens- ^{other} land stationed Chester, P.M., on Thursday Island (1879) and her boundaries were extended to Saibai. While this new ^{interests,} movement was in progress Captain Moresby discovered Port Moresby and provisionally annexed east New Guinea (1873): but the provisional annexation was annulled in spite of angry Australasian protests and in spite of able letters from Labillière, who made the novel suggestion that New Guinea should be regarded as the colony of an Australian colony.⁴ This great refusal was reasonable, for at that date the only white men in all New Guinea were three white missionaries (L.M.S.) on the south coast, and a strolling naturalist named Goldie. In 1878, Goldie found gold on the Laloki behind Port Moresby, and a miniature gold rush flowed thither and instantly ebbed again. During the flow a Queensland 'agent' went to Port Moresby where he kept order, although he had no legal authority. After the gold tide ebbed, one resident—Goldie—remained behind; and in 1883 two cedar-cutters settled by the Tait.

It was in order to defend these interests and to vindicate ^{so Q.} Australian Munroism that Queensland telegraphed a request ^{annexed} ^{N.G. and}

¹ *Allgemeine Zeitung* (Tübingen), Nov. 27, 1882.

² *Précurseur* (Anvers), March, 1883.

³ *Ante*, p. 185.

⁴ Labillière's letter, March 26, 1874, in *Acc. and Pap.* (1876), vol. liv.

was repudiated,
1883,

for annexation,¹ and sent Chester, P.M., to annex non-Dutch New Guinea pending an answer (1883).² Australasia enthusiastically clamoured for annexation, Australia throwing in Melanesia and New Zealand Polynesia as before. Lord Derby refused to ratify the provisional annexation on the mistaken ground that Australasian apprehensions as to a 'foreign power' were 'unfounded', but hinted that the High Commissionership might mature into a coastal protectorate if the colonies would contribute funds for a new resident Deputy Commissioner.³ A joint protest by the Agents General, who now assumed diplomatic in addition to their financial functions, pleaded that the protectorate might 'at least exist over the fringe of the southern coast-line for the present', but pleaded in vain⁴. A year elapsed, and then an agreement was made that Queensland should contribute £15,000 per annum, two-thirds of which should be reimbursed by New South Wales and Victoria, and that England should supply, and that these colonies should help to maintain, a steamer.⁵ England still hesitated.

and the Anglo-German annexation took place,
1884,

Then Bismarck informed Lord Granville that he meant the German flag to follow German trade; admitted that Australia was legitimately interested in South New Guinea, but considered 'parts of North New Guinea available for German enterprise'. Lord Granville nodded approval and added as a profound secret that he too was about to act, but only in 'that part of New Guinea which especially interests Australia'⁶,

¹ Feb. 26, 1883.

² April 4, 1883; *ante*, p. 206.

³ July 11, 1883.

⁴ July 21, 1883; see *Acc. and Pap.* (1883), vol. xlvii. C. 3814, p. 14.

⁵ Proposed May 9, 1884; accepted July 1, 1884.

⁶ Aug. 9, 1884. Bismarck's colonialism was always (a) commercial: 'Ich kann nach wie vor nur sagen, dass ich stets nur für dasselbe Prinzip eintrete, das ich zuerst in der Budget-Commission vor ungefähr 1½ Jahren ausgesprochen habe: nämlich dass wir keine staatliche Organisation, keine Kolonien in französischem Sinne, keine Garnisonen und dergleichen erstreben, sondern dass wir nur beabsichtigen, dem deutschen Handel mit unserm Schutze zu folgen da wo er sich einrichtet'. . . 'mein Ziel ist die Regierung kaufmännischer Gesellschaften, über denen nur die Aufsicht

and Gladstone gave notice of his intention to create a protectorate 'upon the southern coast of that island'.¹ Three weeks later England resolved on a protectorate over all the south coast and over two-thirds of the non-Dutch north coast. Germany protested, and England limited herself to the south coast.² Shortly afterwards Germany hoisted her flag in the Bismarck Archipelago, and on the north coast of New Guinea between the Dutch boundary and Huon Bay.³ The Victorian Premier wired to Lord Derby: 'At last the end has come. The exasperation here is boundless.' All Australia was aghast, though at that date the north coast was virgin soil. Spurred on by Australia, and in spite of assurances to Germany that England 'did not contemplate any fresh arrangements in the Pacific',⁴ Lord Granville promptly extended our Protectorate over the unappropriated residue of New Guinea⁵—which Bismarck had not annexed though he desired to annex⁶—and the adjoining isles. Nor was this all. Bismarck had also suggested a Commission to delimit English and German 'spheres of interest' in the Pacific⁷, and on hearing that New Zealand was busy in Samoa and

and the
Anglo-
German
spheres of

und der Schutz des Reiches und des Kaisers zu schweben hat' (Speech Nov. 8, 1885, L. Hahn und C. Wippermann's *Bismarck*, v. 150); (b) and based on agreements with England: 'dass wir in dieser Frage wie in allen übrigen, und nicht ohne Erfolg, stets bemüht gewesen sind, uns in Fühlung mit der grössten Kolonialmacht der Erde, mit England, zu halten, dass wir auch hier nur nach Verständigung mit England vorgegangen sind und nicht weiter vorgehen werden, als wir uns mit England zu verständigen im Stande sein werden' (Speech Jan. 26, 1889, *Ib.*, v. 586).

¹ Hansard, *Parliamentary Debates*, Aug. 11, 1884.

² Oct. 9, 1884; see *Acc. and Pap.* (1884-5), vol. liv. C. 4217, p. 36.

³ New Britain, New Ireland, &c.: notified Dec. 19, 1884.

⁴ Dec. 4; see *Acc. and Pap.* (1885), vol. liv. C. 4273, p. 39.

⁵ Instructions, Dec. 21; see *Acc. and Pap.* l. c., p. 54.

⁶ Bismarck's *Gesammelte Werke*, ed. B. Walden (1890), vol. i. pp. 344-5: 'Wenn es der grossbritannischen Regierung nicht bekannt gewesen sein sollte, dass Deutschland auch östlich von der Huon-Bai weitere Annexionen machen wollte, so könnte dies nur darauf zurückgeführt werden, dass unsere Mittheilungen in diesen Angelegenheiten seitens der grossbritannischen Regierung nicht den Grad der Beachtung gefunden haben, welchen wir . . . erwarteten.'

⁷ Aug. 9 and Sept. 11, 1884.

interest
were
defined,
1886;

Tonga, asked that the islands should be neutral until the Commission had reported. An agreement was made to this effect¹ and the Commission prohibited English interference with German action in the northern Solomons, the Carolines, and the Marshalls, defined the protectorates already acquired, left Samoa, Tonga, and Niue neutral, and prohibited German interference with English action in the rest of the Southern Pacific (1886). A second treaty secured equal trade rights, mixed commissions for land claims, and a veto on penal settlements (1886). In 1899 Germany transferred to England the northern Solomons—except Buka and Bougainville—and her rights (if any) in Tonga and Niue; and England transferred to Germany her rights (if any) in Samoa—which thenceforth, to the chagrin of New Zealand, became German. Germany had already disclaimed interest in the New Hebrides and Raiatea in an agreement with France (1885).

It is quite true that in 1883-4 English diplomacy showed itself ill-informed, vacillating, and not quite fair in its methods either to our colonists or to Germany. On the other hand, nothing short of a simultaneous policy of 'non-possumus' as against France and Germany would have satisfied our colonies; and such a policy would have bred serious future if not present mischief. Events suggested a compromise; and the compromise which was adopted led to an *entente générale*, first with Germany (1890), then with France (1904); necessitated joint action by the Imperial and Colonial authorities; suggested and put practical issues before the Imperial and Colonial conference (1887), and left us quite as much work to do as we are able to do at present.

and the
'spheres'
became
possessions,
in the
third
period.

'A sphere of interest' means a sphere in which some one else disclaims interest. It does not mean partition, because it confers no title on me, but only bars your title. But Germany instantly proceeded to convert her sphere into a 'Schutzgebiet' which should not be translated 'protectorate'

¹ Dec. 1 and 4, 1884.

but 'colonial possession'.¹ She failed with the Carolines and Pelews until 1899, when she bought out Spain; financial control over the Marshalls was delegated to the Jaluit Company (1888-1905), and complete control over the remainder was delegated to the Neu-Guinea-Kompagnie (1885-9, 1892-9). These Companies were modelled on English Chartered Companies and possess monopolies which, according to some critics, infringe the spirit, but which certainly do not infringe the letter of the second treaty of 1886.

England, too, has converted her sphere into protectorates and colonies; and she has been influenced partly by German example and partly by fear of other countries which are not bound to respect her sphere—for instance, by fear of France whose exploits belonged already to the past, of Chile which annexed Easter Island in 1887, of Hawaii which claimed 'the primacy of the Pacific' in 1883, and of the United States which had been regarded ever since 1875 as the shadow behind the Hawaiian throne; but there have invariably been other motives at work, and methods have varied in every case. Before these events, which belong to the third period, are described, we will return to New Guinea.

The New Guinea Protectorate ripened into annexation (1888); and the Governor, though appointed by England, reported direct to Queensland, and was responsible to Queensland. England became grandmother instead of mother-country of her new colony. Since 1902 the Commonwealth of Australia has succeeded Queensland in her motherhood: and now appoints the Lieut.-Governor and pays for and controls the entire administration of Papua, as British New Guinea and its islands are called.

In Papua, annexation has meant protection to natives; indeed until 1897 it meant little else. The two Governors

¹ Von Stengel, *Rechts-Verhältnisse der deutschen Schutzgebiete* (1901), p. 29, &c.

An account follows of N.G. administration,

policy,

who moulded Papuan destinies—Sir W. Macgregor and Sir G. Le Hunte (1888–1903) were trained in Fiji; and it has been their ideal ‘to elevate an almost entirely uncivilized native race without any exploitation of their land or . . . labour’.¹ In 1897, for the first time, agricultural settlement, and the employment of labourers outside their neighbourhood was encouraged. Land purchases by or from natives and labourers’ contracts are still affairs of State and there is the usual prohibition of selling arms and drink to natives.

natives,

The natives, who are said to number 350,000, live in villages, but there is no clear tie between village and village. Inland, tribe village and language are often co-extensive, and, along the many-harboured south coast, what organization there is is sometimes too loose and sometimes too tangled to be of use. Thus the Motu tribe are great traders; they range along the south coast from the Purari river to Hood Bay (280 miles) and their language is spoken by 5,000 and understood by 20,000 people. Yet they only number 2,000; are scattered in ten villages or so, each of which they share with some other tribe. They cannot call one village their very own, and the ‘*urbs geminata*’ which figures in Roman and Maori history is their characteristic institution. In such a country as this, villages are the only possible units of the State; and even the village is many-headed, and one out of several equal chiefs must be selected for the august post of village constable. Nearly 300 villages possess a village constable; and there is also a non-local armed constabulary which numbers 150. These are they who, in suppressing crime, are rapidly suppressing war; for crimes are usually incidents of wars—wars of mountaineers against coastlanders, as in all Melanesia; or of western head-hunting coastlanders, who, with the first breath of the monsoon, annually attack their eastern neighbours, as in the Solomons. No native tax has been levied.

missionaries,

There never were ‘white beach-stalkers’ in any Melanesian

¹ *Acc. and Pap.* (1892), lv. 574.

country except Fiji. In New Guinea, even more than in the Solomons, missionaries (L. M. S.) were the only pioneers. They and they only smoothed the way for annexation along the south coast and in the islets. They interpreted, and a Commissioner in the eastern district wrote: 'the chief districts from which the trade of the district is worked are S. Cape, Samarai, Teste, Killerton, and Nuakata Island—stations now or formerly occupied by missionary teachers, where safe contact with the natives can be more depended on than elsewhere' (1886). In 1886 some Roman Catholics took over St. Joseph River, and in 1891 the Wesleyans tended the eastern isles, and the Anglicans the north coast, care being taken not to overlap. Next came the traders. Three copra-*traders*, merchants, who settled on Samarai (1886) and formed 'the nucleus of a future colony', followed, just as the two cedar-cutters of Daru Island (1883) were followed by the erection of a Government station. Then Governors pioneered the interior, and their tours ushered in the discovery of gold all down the central range which forms the backbone of the country and crops up in isolated fragments in the Woodlark (Murua), D'Entrecasteaux (Goodenough), and Louisiade (Sudest and Misima) groups of islands.

Owing to Musgrave's visit Sudest Island (1888), and *gold-mines*, owing to Macgregor's mountain tours in 1889 and 1894, Mambare (1896), which is on the north coast of the mainland, revealed its gold: miners went thither, and spread at once to Milne Bay, Gira and Kumusi rivers, on the mainland, and to Misima and Woodlark islands (1896); and at Woodlark crushing still goes on. Rubber began to figure as an export *industries*, in 1895 and is now cultivated at Rigo and on Musa River near the south and north coast respectively; the capital—Port Moresby—is on the south coast, nearer the east than the west of the British mainland; on the high ground behind the capital there are coffee plantations; and on the St. Joseph river, which flows into Hall's Sound a little to the west of the

*and civili-
zation.*

capital, there is tobacco. White men are 642, of whom gold-miners are probably one-half, and government officials are less than 50. Land can only be let, not sold, to settlers. Settlement has followed the flag, and eastern Papua is known and is fairly peaceful from Hall's Sound and the Gira eastward—not excluding Rossel Island, where 326 wrecked Chinamen were killed and eaten in 1858. The western interior is still uncivilized, and the coast from Hall's Sound to the Dutch boundary at Bensbach River, that is to say, the larger half of the south coast of the British mainland is not always safe. Off the delta of Aird River on an islet named Goaribari, Chalmers—the Livingstone of New Guinea—was murdered with his companions in 1901. The western are wilder than the eastern coastlanders, partly because government agents cannot endure the mangrove swamps upon the south-western coasts; partly because gold has forced the eastern at the expense of the western development. The government of Papua costs £36,000 per annum, more than half of which is raised locally, and the rest is granted by the Australian Commonwealth. There is an Executive and Legislative Council composed of officials and nominees. Duties may be levied on imports from Australia, but may not be differential. Its exports are £76,000, three-fourths of which are gold.

*III. In the
third
period
Canada
was linked
to Austra-
lasia,
1887-1902;*

The runners were already in the last lap; unclaimed lands were scanty and the claimants many, and France and Chile, infected by German energy, were already astir when the Canadian Pacific railway, which was opened in 1886, and the Vancouver-British mails and the British-Vancouver-Queensland cable, which were proposed at the imperial Conference of 1887, and were accomplished facts in 1893 and 1902 respectively, launched England once more into the arena.

A vision of Australia and New Zealand stretching forth their hands towards Canada, of Canada stretching forth its

hands towards Australia and New Zealand, and of the mother-country almost but not quite making their hands meet—entered into the political imagination for the first time. As in the second epoch, links between colony and colony had been added almost unconsciously or for other reasons; and men suddenly noted how little was needed to complete a work which they had not intended, and to present to the nations ‘one mighty confederacy girdling the earth in its whole circumference, and confident against the world in arts and arms’. So they set themselves to do that little with an energy quickened even more by the instinctive yearnings of kindred towards kindred than by the inherited traditions of international competition.

In order then to guard the links of empire which had already been constructed and to construct and guard final links of Empire, England appropriated (1888–9) some pearl and guano islands which were without permanent inhabitants, and were occupied, if at all, by some Englishman or American who annually took thither sailor folk from Rotumah, Niue, Aitutaki, or Tongarewa. Often the English employer got ‘a lease’ of the island from the High Commissioner, or before 1875 from some wandering Commodore—as Captain English did in the Fifties—but the lessor did not guarantee his title against foreigners; often, too, as at Fanning (1859), Malden (1866), Starbuck (1866), and Caroline (1868), the flag was hoisted when these rights of ownership were exercised¹; and at Palmerston a sailor named Marsters settled on the vacant soil, and planted and reared coco-nuts and a family of sixty-five, so that Palmerston became, like Pitcairn Island, the Kermadec Islands (1837),² and Lord Howe Island (1834),³ the purest type of an English colony.

¹ *Times*, April 23, 1888, p. 15.

² S. Percy Smith, *The Kermadec Islands* (1887).

³ R. Etheridge, jun., *Lord Howe Island* (1889), in the Australian Museum *Memoirs*, pub. at Sydney.

pearl and guano islands were annexed for the sake of the all-British cable;

The following is a list of these etceteras of the Pacific :—

On the north-east : Palmyra, Washington, Fanning, Christmas, Jarvis, Malden, Starbuck, Caroline, Vostock, Flint ;

On the west : Howland, Baker, Gardner, Enderbury, and six other islands of the so-called Phoenix group ; and

On the south-west, within the zone now assigned to New Zealand, Nassau, Suwarrow, and Palmerston.

In three or four cases the ceremony was deferred until 1892, or was deemed superfluous owing to the English title being as clear as noonday without it,¹ or amounted only to the declaration of a protectorate, although it is difficult to see how an empty island can be protected.² These islands, though English, are ungoverned, except in the case of Fanning, which is the head quarters of the all-British cable, of a resident Deputy Commissioner, and of a volunteer force at least twenty strong, and except in case of the islands assigned to New Zealand. Perhaps we ought to add to these twenty-three unpeopled islands, the thinly-peopled pearl-island of Tongarewa, which was annexed at the same time and for the same reasons, but its fate was indistinguishable from that of the rest of the Manahiki group to which it belongs, and the Manahikians have shared the fate of their kith and kin of Cook's Islands.

*the Cook's
Islands
were an-
nexed to
N.Z.,
1889,
1902 ;*

The Cook's Islanders became English through historical causes. Their fears, their wishes, and old associations drove them into the British Empire by what may be called a process of national selection. The Cook's Islanders, seeing England busy in the Pacific and alarmed by French annexations in the Raiatea group (1887) and by the intrigues of a French agent, prayed for protection (1888). They had been under the control of L. M. S. missionaries since 1823, but that form of control has always proved weak, amateurish, and unfit to survive, and tribal divisions had never been ex-

¹ Nassau and Gardner, Palmerston, &c.

² Jarvis, Palmyra, &c.

tinguished. There were four chief islands, Rarotonga, Mangaia, Atiu, and Aitutaki. On Rarotonga there were three tribes, and on Mangaia three, all pulling different ways; the three tribes of Atiu boasted for the moment one paramount tribe-chief; and he was paramount over three neighbouring islets, two of which had been swept with the besom of destruction. Aitutaki was similarly trivided and triarchic. The protectorate which was declared over Cook's Islands and the Manahiki group (1888-9) was unlike any other Pacific protectorate. In strict law, Aitutaki, like Tongarewa, was annexed, but no difference was observed between the annexed and the unannexed sections of the protectorate. Moreover, the opportunity was seized of responding to the desires of New Zealanders for 'a greater New Zealand'; and being the immediate ancestors of the Maori these islanders were appropriately put under a Resident appointed, paid, and directed by New Zealand, so that, as in New Guinea, England played the part of grandmother country.¹ Indeed, she abjured her motherhood even more than she did in the case of New Guinea, and the Agent was not even a Deputy Commissioner of the Pacific for the first eight years or so, but only 'British Agent'. As in New Guinea, 'protectorate' only proved to be a chrysalis stage, and in 1898-9 a court was established which, it was explained, would wield no power over foreign whites or over natives unless they consented. This position seemed to the New Zealanders farcical; accordingly annexation was substituted for protectorate; and the Cook's Islands became part and parcel of New Zealand in 1902. Greater New Zealand was also extended to include other islands which had fled to us for refuge from French ambition. Thus the Manahiki group, which had hitherto been left to its missionaries, Pukapuka, whose inhabitants 'for some time past petitioned

¹ See annual (or nearly annual) Reports presented to the New Zealand Parliament and printed at Wellington.

for protection'¹ and received protection in 1892, and Niue,² which sued for protection in 1887, 1898, and 1899, and won its suit when the Anglo-German treaty of 1899 untied our hands, were added; and a line drawn from the outermost Cook's Islands to the outermost Manahiki Islands, and thence to Pukapuka, Niue, and back again to the Cook's Islands constitutes the New Zealand zone. New Zealand was also given the guano islands inside this zone; and each inhabited island obtained a Resident responsible to the Rarotongan Resident, who is an officer of the New Zealand Government. The Niue Resident has since 1904 been independent of the Rarotongan Resident. The population of this territory is something over 12,000, of which Cook's Islands account for half and Niue for more than a third. Its exports are £34,800 and its imports are the same. Its products are admitted into New Zealand duty-free, and vice versa. Its revenue (1903-4) is £7,169 and its expenditure £4,558.

The Tokelau Islands were taken over, 1889;

A protectorate was declared over the four tiny atolls which constitute the Tokelau group by Captain Oldham while prospecting for the Pacific cable (1889), so that they were anglicized for the same reason as Tongarewa was anglicized. The natives, some 500 in number, and partly Romanists and partly L.M.S. converts, were surprised as well as pleased: 'On our first visit they did not seem to grasp the situation, but on the second were highly gratified.'³ They lie between Samoa on the south, the New Zealand zone on the south-east, the western guano islands on the north, and on the west the Ellice group, which remains to be described. Unlike the Tongarewans they have been left alone. Our protectorate has been platonic.

the Solomon

England declared a protectorate over the southern

¹ *Fiji Times*, June 29 and July 2, 1892.

² Basil Thomson, *Diversions of a Prime Minister* (1894), *Sojourn in Niue and Tonga* (1902).

³ *Journal of Anthropological Institute* (1892), p. 14.

Solomons (1893), Santa Cruz, Duff, and Swallow groups (1897-8), Ongtong Java and other Solomons except Buka and Bougainville (1900), for two clear reasons—she wanted to save the blacks from the whites and the whites from the blacks. Lives were being lost because there was no State. Philanthropy, not profit, was her aim. In order to control the wildest savages of the Pacific—150,000 in number—and see fair play between them and the rough and ready labour traders throughout an archipelago 1,000 miles in length, she set up two Deputy Commissioners—one at Tulagi, the other at Gizo; four other white officials and 30 armed native police, recruited partly from criminals; and she gave them a small sailing vessel and £2,307 per annum, £1,993 of which is raised by local trade licences, poll-taxes on non-natives, fees, and fines. Land is not sold to settlers, but certificates of occupation are issued. This incredible quixotism has made a new earth. The ghastly toll of hewn heads which Ysabel has paid to Rubiana for more than 300 years has ceased, and head-hunting exists no longer except at Choiseul. Whites are fairly safe. Two men engaged in the labour-trade were shot as late as 1901, but white residents, who are now 110 in number, have not been molested for ten years, and as in Fiji devotion to duty has paid. Exports have risen in one year from £17,000 to £47,000, and the staple export, which is copra, equals in annual value the gold exported from New Guinea in 1903, £40,000. Ivory-nuts—which are the fruit of the sago-palm—pearl shell and turtle shell are also exported. Industry and trade are being quickened by the return of the islanders from Queensland, where many have learned to work. Herr Baessler writes: ‘Three years’ labour in Queensland or Fiji does them as much good as three years’ military service does to our countrymen’;¹ and the representative of the Melanesian mission is half converted. ‘It is hard to say’, he writes, ‘which way the balance lies,

Islands,
1893, 1900

¹ A. Baessler, *Neue Südsee Bilder* (1900), pp. 337, 355.

whether for good or for evil. One looks at the schools that they have started and are faithfully maintaining, and thanks God for them'; but there is a reverse side, and the new human coin has not been sufficiently assayed.

*the Gilbert
and Ellice
Islands,
1892,*

The story why we intruded into Mikronesia for the first time in our history and declared a protectorate over the Gilberts (1892) is far from clear.

Probably there were four inducements. First, the Gilbertians were being scourged once more by the unregulated labour traders of Central and South America. Between 1861 and 1864 South American vessels spirited away Gilbertians, Niueans, Ellice Islanders (from Nukulilailai and Funafuti), Tokelauans (from Fakaafu), Manihikians (from Tongarewa) and Easter Islanders, by thousands on voyages to the Peruvian mines from which scarcely one straggler returned. Then the plague was stayed. In 1890 it broke out once more, and one shipload of luckless Gilbertians was taken to the sugar plantations of Guatemala, a second to the bottom of the Pacific, and a third was being filled by foul means when Captain Davis arrived and announced that the Gilbertians were 'British subjects', and the Gilberts 'British soil'¹: language which would have been true if the Gilberts were not merely protected but annexed. But the language served its purpose, and since 1892 the supply of Gilbertians to South and Central America has ceased. At the same time we took the Ellice Islanders just as we had already taken other of their fellow victims under our protection. Secondly, Tebureimoa, chief of the two northern islands, Butaritari and Makin, was in debt, feared Spain, which had recently asserted itself for the first time in the Carolines, not without bloodshed, and Germany, which had recently annexed the Marshalls

¹ Rev. J. Alexander, *Islands of the Pacific* (1895), pp. 335 et seq.; *Overland Monthly* of San Francisco (June, 1894), p. 565. For earlier accounts of Gilberts, Union, Manahiki, &c., see F. J. Moss, *Through Atolls and Islands* (1889); Rev. S. J. Whitmee, *Polynesia* (1881); H. S. Cooper, *Islands of the Pacific* (1888); and above all R. L. Stevenson, *In the South Seas* (1889).

and tried to annex all Mikronesians who dwelt within its sphere, and, conscious of his weakness, went on a vain voyage to America to solicit American protection. His fears were groundless, and his suit was unsuccessful: but a day or two after his return England accepted this invitation to another. Thirdly, there were disorders in the islands, both past and present, which interested England. English runaways can be traced in the islands in 1838, and English resident traders in or before 1861. Further, the southern islands were anarchical and the central group, consisting of Apemama, Aranuka, and Kuria, was tyrannical; and the tyrant of the central group would have invaded the southerners years ago and added to their anarchy but for H.M.S. *Dart*. One of Captain Davis's first acts was to disarm the islanders, and in the north his first duty was to insist on a Gilbertian being executed for murdering a British subject. Fourthly, French missionaries appeared here and in the Ellice group in 1888, and it was feared that they might prove harbingers of annexation, as at Tahiti. But many reasons are weak reasons, the deed was done, and the last of the unprotected and unannexed South Sea Islanders were formed into the Gilbert-Ellice Protectorate, to which Paanopa Island was especially added in 1900.

The Resident of this protectorate is a Deputy Commissioner of the Pacific and dwells at Tarawa. Island councils have been established, with a white Resident, in four cases, to watch them. Police have been formed, partly out of Fijians, and a head gaol has been built in Tarawa, of which the Gilbertians are as proud as proud can be. Discharged prisoners are welcomed home like heroes. Trade licences and poll-taxes on non-natives yield £2,665 per annum against an expenditure of £2,228. Exports are £21,582, chiefly copra; but Paanopa belongs to the category of guano islands. Except at Paanopa, land has not been sold but is only let to settlers by or with the consent of the Deputy Commissioner. Foreigners are 300 and natives probably 35,000. Of the

latter, Gilbertians account for 33,000, for some of the Gilberts are the most populous places on the earth, although they boast only of a few inches of soil overlying flat barren rock. Their diet consists of coco-nuts, pandanus fruit, and fish. Although American Protestant missionaries have been in the northern Gilberts since 1857, and L. M. S. missionaries have been in the southern Gilberts since 1870, Christianity seems to have less charm for Mikronesians than for Polynesians. Both in the Gilberts and in the Ellice Islands French Roman Catholic missionaries established themselves three and five years respectively after the English protectorate was declared. The Ellice Islanders had been Protestant from end to end for thirty years; and overlapping rival churches are apt quite innocently to fan into flame these embers of past strife, which every church tries to quench. Not that that matters much in the Ellice Islands; for the Ellice islanders are too good even to need law.

and Tonga,
1900. Lastly, Tonga, which had been carried by England and Germany to a suspense account in 1887, was definitely credited to England; and the Tongan Protectorate, which might have been the first (1847), proved the last of the protectorates which England assumed (1900) in answer to innumerable requests. Moreover, Tonga was the last quasi-independent Pacific group, Hawaii having been annexed by the United States in 1898. The earlier history of Tonga has been detailed.¹ In 1893 King George died, and was succeeded by George II, his great-grandson. In 1900 a protectorate was declared, and in December, 1904, and the early months of 1905 financial confusion prevailed, in consequence of which the premier and treasurer were deported to Fiji, the custom house was reformed, a small loan was made by Fiji, and the king was forbidden to

¹ As to modern Tonga and Niue, see Basil Thomson, *Diversions of a Prime Minister* (1894), *Sojourn in Niue and Tonga* (1902); and as to Niue, S. Percy Smith in *Journal of Polynesian Soc.* (1902), pp. 80 et seq.

take any financial, judicial, or other important step without the consent of the British Agent on the spot. The Tongan Protectorate is the Pacific system which most resembles an Indian Native State. Kingship has been retained, but a masterful Agent exercises ultimate sovereignty.

If, instead of chronicling period by period and in order of time, the events which have changed the Pacific into a white man's lake, we try to look on these events as a whole and classify them, we meet many difficulties. Are we to put protectorates into one class and annexations into another? This is impossible, for protectorates mean many things—to the Tokelauans mild patronage; to the Tongans veiled dictation; to the Solomon Islander the protection of men's lives. Annexation too has many meanings, and means to the Rarotongan what protectorate means to the Tongan; to the Papuan what protectorate means to the Solomon Islander; and the Aitutakians and Tongarewans of ten years ago regarded it as synonymous with protectorate, just as protectorate is synonymous with annexation to the chance occupants of Jarvis and Palmyra to-day. Indeed, the retention of this unreal distinction may breed future difficulties with other Europeans, and would breed present difficulties with natives if the natives knew that they were only protected and not annexed. Degrees of control are infinite, both in annexed and protected colonial possessions: nor is annexation the superlative of protectorate now that the preservation of native institutions has become a universal maxim of statecraft. Do the natives resist or assist control? Do they need control now that they mix and trade with whites? Are our means of control adequate or inadequate? The answer to these three questions determines the 'more or less' of our 'annexation'—in Sir A. Gordon's phrase. If this test is taken, the English Pacific falls into three parts: the centre, which consists of Fiji and Tonga, is strongly held; the rest of Polynesia and Mikronesia can be trusted to go their own way; Papuans and

The English Pacific islands fall into an eastern, middle and western group,

politically,

Melanesians—other than Fijians—are almost ungoverned, not from choice but necessity: their numbers and varieties and, in the case of the New Hebrides, diplomatic complications make the white man's 'progressive occupation' slow.

*commer-
cially,*

If we divide the English Pacific into trade spheres, we find almost the same three unequal thirds: the eastern third with which New Zealand trades, the western third—but this includes the Gilbert and Ellice groups—with which Australia trades, and the centre where both States overlap. Political almost coincide with trading spheres. Australia administers Papua, and helps the New Hebrides, Solomons, Gilbert and Ellice protectorates by a subsidized mail: New Zealand subsidizes the mail which visits her recent acquisitions, and the Pacific cable and mail which pass through Fiji are subsidized by the Empire; for Fiji is now looked on—as the Cape of Good Hope was looked on the troubled times of 1899-1902—as a meeting-place of Empire. The Imperial government retains in its own hands and under its direct control the posts of greatest danger, and the critical regions which interest Canada, New Zealand, and Australia, or England and France equally: but has elsewhere assisted its big colonies to increase in size and to grow towards one another.

*as well as
ethnically;
which sug-
gests ques-
tions.*

The fact that the different trading and political spheres so nearly coincide with the different methods of administration might suggest that England had, after all, recently pursued the policy which France and Germany have openly pursued since 1870, and that the furtherance of trade was the motive as well as the result of her policy. Such an inference would be wide of the mark. It would be equally irrational to suppose that nationality had to do with the distinction, because on the east there are Polynesians, on the west Melanesians, and in the centre Melanesians who have associated with Polynesians ever since history began. On the other hand, our policy since 1870 has not been purely English but imperial: Australia and New Zealand have helped to shape it; and

they have unanimously looked on the flag as the greatest of commercial assets, and have unanimously denounced English reluctance to protect trade on land as well as by sea as a grave dereliction of public duty. Further, the spirit of competition—the zest of racing—still animates England, and one of the competitors declared that it was its sole object to follow up its traders with its flag. We must also bear in mind that a very thin partition separates this policy from ‘nigger philanthropy’ which England to its eternal honour has always professed, and no sophists could distinguish between the protection of blacks from whites, and the protection of whites from blacks in countries like the Solomons. Still we must recollect that not one of our annexations was made for the sake of one cause only, that the sense of duty towards those who were annexed was always one of the most prominent causes, and that we took over Fiji and the Solomons when they were in the depths of poverty, and there seemed no prospect of gain.

The following is our balance sheet of imperial assets and liabilities:—

	× £1,000.			× 1000 Popula- tion.		sq. m. × 1000.	Date of Rep.
	Rev.	Expen.	Exports.	White.	Coloured.		
Fiji . .	138	125	555	2.5	94 ^c	8	1904
Tonga . .	20	20	88	.240	21	1	
New Guinea .	19	36	76	.642	350 (?)	90.540	1905
Solomon I.	1.99	2.30	47	.110	150 (?)	15	1905
Cook's I. .	7.2	4.6	34.8	.200 (?)	12	.234	1904
Gilbert & Ellice .	2.6	2.2	21.6	.300	35 (?)	.200	1901
New Hebrides			exceeds 46 ^b	.664	50 (?)	8	1905

^a Includes ‘foreigners’.

^b £17,000 to Sydney, £26,000 to Nouméa, £3,000 per Sydney, &c.

^c Excludes 21,501 Indians.

The Official Reports from which the above table is compiled are, in the case of Fiji and Tonga, Reports by the High Commissioner of the

Western Pacific: in the case of the New Hebrides, Solomon, Gilbert and Ellice Islands, Reports by the High Commissioner or by the resident Deputy Commissioner to the High Commissioner. All of these Reports are printed in the annual Reports of the Colonial Office at a price which is almost nominal. The Reports of the Cook's Islands are made direct to the Government of New Zealand, and those of New Guinea are made direct to the Australian Commonwealth and are printed in Wellington (N.Z.) and Melbourne respectively.

APPENDIX I

THE NEW HEBRIDES

UNDER the Anglo-French Convention of October 20, 1906, forts, penal settlements, and sales to natives of arms and strong drinks are forbidden ; labour and the labour trade are regulated, and jurisdiction will be exercised over natives and non-natives. The dual control which is instituted is several (1 *a*, 2) and joint (1 *b*, 3, and 4), and its powers will be wielded by (1) an English and French High Commissioner or their respective resident deputies who (*a*) when acting singly will be referred to as the Commissioner, (*b*) and when acting jointly will be referred to as the joint Commissioners ; (2) an English and a French civil court, each of which will be referred to as the separate court ; (3) a mixed tribunal, composed of two judges, appointed respectively by England and France, of a neutral president, appointed by Spain, of a neutral public prosecutor appointed by the president, and, in criminal cases, of four lay assessors who vote on the question guilty or not guilty ; and (4) the joint naval commission appointed under the convention of 1887 and the declaration of 1888.

Several control will be exercised by the Commissioner over his subjects and quasi-subjects ; thus he will license their labour-trading ships, provide a separate court where they will be sued and, presumably, a criminal court where they will be prosecuted, enforce against them decisions of the separate court and, except in cases relating to land, of the mixed tribunal, and control one half of the police force which is to be raised. 'Subjects' mean Englishmen (Frenchmen) in the case of the English (French) Commissioner or separate court : and 'Quasi-subjects' mean foreigners who elect to submit to English (French) law, or having resided for six months without so electing are put by the joint Commissioners under English (French) law.

The joint Commissioners will control the naval commission, the two halves of the police force (or any part thereof) and the natives, will establish and regulate ports, posts, public works,

and municipalities, and will make by-laws and levy taxes for joint purposes—which include the building at Fila (Fate), which is henceforth the capital, of a court house for, and the endowment of, the mixed tribunal. The mixed tribunal has exclusive jurisdiction over (1) civil disputes between natives and non-natives; (2) crimes by natives against non-natives—applying in either case the law to which the non-native is subject or quasi-subject; (3) cases referred to it by consent—applying defendant's law, or, in the case disputes between natives natural right and native custom; (4) offences against the restrictions on labour-trade, labour, and the sale of arms and drink, which are as follows; Except in case of local contracts of employment for less than three months, or where the servant has served Europeans for five years and speaks a European language, recruiters and employers must register their contracts—which must not exceed three years and must be countersigned by a public authority,—must make returns of deaths, &c., must repatriate and may not unless specially authorized transfer or re-engage their labourers, must pay them cash wages in presence of a local authority, and may not work them by night or during their dinner hour, or underfeed them or neglect them when sick. The labour-trade can only be carried on in duly licensed English or French ships. Sporting weapons, weapons for the police, and strong drinks for the sick are permitted, otherwise neither arms nor strong drinks may be supplied to natives. (5) It is the only court where land claims are made and land titles are registered. In cases relating to (a) former land titles, where natives and non-natives are concerned, or native rights are in question, due regard will be had to prescription, user, improvements, good faith, adequate consideration, genuine consent, vendor's title, title deeds, registration, and the necessity for native reserves; where non-natives are exclusively concerned, the law to which defendant is subject or quasi-subject will (subject as aforesaid) prevail. Registration follows decision, and non-contentious applications to be registered will be entertained. (b) All future sales of land will be public acts in the law and will be registered. In this convention, native subjects of either power count not as natives but as subjects of the power in question; but neither power may acquire New Hebridean subjects.

Coercion is applied by a naval commission composed of two

English and two French naval officers *plus* a president who in alternate months is the English or French naval officer commanding in these waters. Neither naval force may act separately nor, except when authorized by the joint Commissioners, jointly. An exception, however, is made to both these rules in emergencies.

It will be seen from the above, that joint protectorate is equivalent to joint annexation and students of history will be reminded in some of its details of the two consuls of ancient Rome, of the Schöffengerichte of Germany, and of the complications of recent Egyptian history.

APPENDIX II

THE CONSTITUTION OF THE AUSTRALIAN COMMONWEALTH

THE legislative powers of the Australian Commonwealth are vested in Parliament which consists of the King, Senate, and House of Representatives.

The Senate represents each State;^{1, 2, 3, 4} and each of the six original States has six Senators. The federating States appoint the Senators^{2, 3, 4} by the unusual method of direct election. Each State constitutes one electorate until Parliament otherwise determines, and the Senators are chosen for six years,³ one half of them retiring every three years, so that here, as elsewhere,^{1, 2, 3, 4} the times at which the Senate and the other House are chosen do not coincide. Parliament may alter the number of Senators but not the proportion to which each original State is entitled. The franchise of the electors and the qualifications of the elected are the same as those for the House of Representatives.

Unlike the German 'Bundesrath', Swiss 'Council of States', and U.S. Senate, the Australian Senate is purely deliberative,¹ and a replica, in its functions, of the other House, except that it cannot initiate,^{1, 3} and may only advise on money bills, which, however, must relate to money and nothing else.

¹ As in Canada.

³ As in the United States.

² As in Germany.

⁴ As in Switzerland.

The House of Representatives is elected directly^{1,2,3,4} in each State, in proportion to the population of the State, and the original States are represented as follows:—New South Wales, 26; Victoria, 23; Queensland, 9; South Australia, 7; Western Australia, 5; Tasmania, 5—five being the minimum representation to which each State is entitled. In future it is to contain twice as many members as the Senate—a proportion rather less than that which prevails in other federal States. The State carves itself into electorates until the federal Parliament provides a scheme,³ but no electorate may overlap the boundaries of a State.⁴ The Members are chosen for three years,^{2,4} but the House may be dissolved at an earlier date by the Executive.¹ The electors in a State are those who have a vote for the more numerous House of that State;³ but the federal Parliament may extend although it may not abridge that franchise.

Members of either House are to be paid;^{3,4} each House proves itself, and decides disputed elections and qualifications;^{2,3} and no foreign subjects, criminals, interested contractors (shareholders excepted), Crown pensioners (except officers on half-pay), or paid officials (other than Ministers) may be members. Members may resign and if they neglect their duties, must vacate their seats. The Parliamentary session must be annual.^{1,2,3,4} Plural voting is forbidden.

In case the smaller House rejects a measure twice passed by the larger House, and in that case only, the Executive may dissolve both Houses simultaneously, after which if the larger House re-passes and the smaller House re-rejects the Bill, the Executive may convene a joint sitting at which the voices of the majority are to prevail. This is the only provision in the Constitution for a simultaneous dissolution or for a joint sitting of both Houses. A somewhat similar provision with regard to disputes between the two Houses occurs in Argentina and Brazil but not in other federal constitutions; thus the United States and most South American confederations provide for conflicts between President and Congress but not for conflicts between House and House.

Canada and Switzerland are the only federal States which

¹ As in Canada.

³ As in the United States.

² As in Germany.

⁴ As in Switzerland.

permit their federal constitutions to be altered by normal legislative methods: but the Canadian, like the Australian, constitution was contained in, and therefore can only be altered by, an English Act of Parliament, and in Switzerland all non-urgent federal laws are submitted to a Referendum. Alterations in the Australian constitutions require like other laws a majority in both Houses, and unlike other laws a Referendum to the federal electors a majority of whom and of the States in which they vote must ratify the change by this means. In case one House affirms the change twice, the Executive may dispense with the consent of the other House—a provision derived from Switzerland—and there is a proviso, suggested by a similar proviso in the constitution of the United States, that a State may not be deprived of its proportionate representation in either House, or of its minimum representation in the larger House, nor may its physical limits be altered without the expression of its consent by a Referendum. Of course there is nothing about a Referendum in the American original.

The Canadian constitution assigns to the federal legislature 'all matters not coming within the classes of subjects assigned exclusively to the legislature of the provinces'. All other federal States adopt an opposite principle and treat the central as the delegated and the local as the original power. Not that the centripetal or centrifugal point of view has much effect upon the range of subjects with which the central authority deals—thus in Germany, where the members of the Bundesrath are almost as much fettered by instructions as ambassadors at a European Congress, the federal authority consolidates and codifies factory and merchant shipping Acts, commercial, civil, and criminal jurisprudence and judicial procedure. No other federal States except those of South America have so wide a range or use it with wiser moderation. Australia cannot unify its legal system, or exercise the wide legislative opportunities which Canada, Germany, Argentina, and Brazil enjoy.

On the other hand Australia does not imitate the narrowness of the United States, which excludes marriage, divorce, and income taxes from the federal legislature and annuls *ex post facto* legislation and State legislation 'impairing the obligation of contracts'. All these things are within the purview of the Australian Commonwealth; indeed the oddest items in its concurrent jurisdiction, namely 'invalid and old age pensions' and

'conciliation and arbitration' in industrial disputes, involve infringements of free contract. These items have an air of oddity and irrelevance because the larger categories to which they naturally belong and which are included for instance in the German constitution are conspicuous by their absence. Other odd and therefore characteristic items in the catalogue are 'bounties', 'influx of criminals,' and non-aboriginal races requiring special laws. Other federal constitutions strike similarly odd tale-telling notes which are wanting in the Australian constitution: thus Canada includes 'interest', Switzerland and Germany 'monopolies', Germany laws concerning the press and the right of association, Argentina the maintenance of Roman Catholicism, Brazil the declaration of martial law, and the United States impeachment. These isolated references are interesting historical relics of the transitory local motives which induced federation but dislocate the constitutions in which they appear.

Passing from peculiar to universal features of the legislative powers of Australia we note—aliens, bankruptcy, bills of exchange, census (which is not compulsory as in American federal States), copyright, currency, emigration, external affairs and fisheries, immigration, interstate execution and records, loans, military and naval defence, naturalization, navigation by sea, patents, post, quarantine, religious freedom, taxes (including customs and excise), telegraphs, trade (external and interstate), weights and measures. Land-laws, education, aborigines, police and prisons are exclusively regulated by the States. Further, subject to certain State rights, banks, insurance, and rivers are controlled; and a State may surrender part of its functions, as under Earl Grey's scheme of 1849, or all or part of its territories, or may assign its railways to the Commonwealth. A surrender of functions might possibly convert a federal into a single State, as was the case in New Zealand and Colombia. If territory is surrendered to it by a State or put under its control by the mother-country, its power to make laws with regard to it is unlimited. But except in the case of territory so acquired, or of such territory in New South Wales—of more than 100 sq. m., more than 100 miles from Sydney—as it may acquire for the purpose of founding a capital, it is only the head of certain sovereign States, towards any one of which it is unconstitutional on its part to show any preference. Discrimination on its part

in favour or to the prejudice of any State is illegal. Further it is its duty to constitute an Executive body called the Interstate Commission — which is founded on the Interstate Commerce Commission, U.S. (1887), which was suggested by the English Railway Commission (1873)—whose duty it is to prevent discrimination between States or their respective members by State action or individual action. The Commission will presumably supervise corporations, rivers, railways, and roads; and its finding that a rate or price involves discrimination is judicially binding; but an appeal may be made from it on a point of law to the federal judicature. The Commissioners hold office for seven years but are removable by the Governor-General in the same way as judges are removable, namely on an address from both Houses of Parliament. The Interstate Commission is the missing link between the Legislative, Judicial and Executive departments of State. The Judicial and Executive departments will now be considered.

The Judicature consists of a federal supreme Court called the High Court of Australia, and of such other Courts as Parliament shall create or invest with federal jurisdiction. The High Court has original jurisdiction in matters in which the Commonwealth is party, and different States or residents in different States are parties, or in which a mandamus or injunction is sought against an officer of the Commonwealth. It is also the Court of Appeal from the inferior federal Courts (if any), and from the Supreme Court of any State. On constitutional questions it is the final Court of Appeal unless it grants leave to appeal to the Privy Council: on all other matters an appeal to the Privy Council lies unless prohibited by statute. It was only with reference to the Judicature that any difficulties were raised in England. There is an obscure clause in the Act (sect. 51. xxxviii) enabling the Commonwealth to exercise with the consent of the States powers only exercisable by the English Parliament. Suppose, it was said, this clause was held by the Colonial Judicature to enable the Colonial Legislature to repeal Imperial Acts? Messrs. Quick and Garran think that this construction is wrong, but Colonial judges might hold differently. But this argument seems more conclusive as an argument against the clause in question than as an argument against the limitation of appeals to the Privy Council.

The King is regarded in English but we believe in no other

law as part of Parliament. On the other hand the King is universally regarded as the head of the Executive. In Australia he is represented by the Governor-General and for the purposes of the Act by the Governor-General in Council. He commands the army and navy, names ministers, judges, and civil servants belonging to the transferred services. The transferred services include customs and excise, posts and telegraphs, lighthouses and buoys, quarantine, and the defensive forces. Customs and excise were transferable immediately; the rest after proclamation. Upon the transfer of taxation it became the duty of the Commonwealth to raise by taxation four times as much as it required; and net taxes collected within a State and received by the Commonwealth became credited to that State; but against the credit was set a debit which was to the total expenditure as the number of people in the State was to the number of people in the Commonwealth. After two years uniform duties were imposed; trade between States became absolutely free; and the same system of distributing the surplus proceeds of taxation was to prevail for the five ensuing years or longer unless Parliament otherwise provided.

There was a power but not an obligation to take over State debts. The financial arrangements which were by far the most difficult portion of the task of transference have hitherto worked satisfactorily. Exceptions in the matters of financial and constitutional details with regard to Western Australia and Queensland respectively have been disregarded in the above sketch.

INDEX

- Adams, John, patriarch, 159, 160.
 Adelaide (A.), 83, 84, 147; rail-
 ways at, 167; telegraphs at,
 190.
 Adelaide R. (S.A., N.T.), 186.
 Advance Peak (N.Z.), 233.
 Aird R. (N.G.), 270.
 Aitutaki, customs of, 39.
 Aitutaki I. (Cook I.), 271, 273,
 279.
 Albany (W.A.), 79, 81, 96, 164;
 railways at, 168; telegraphs at,
 190.
 Albertus Magnus, 1, 2, 5.
 Albury (N.S.W.), 90, 95.
 Alexander VI, Pope, 2, 3, 6.
 „ Mt. (V.), 93, 147.
 Alexandra (N.Z.), 222.
 Alice Downs (Q.), 99, 182.
 „ R. (Q.), 99.
 „ Springs (N.T.), 188.
 Anaiteum I. (N.H.), 251, 261.
 Angas, G. F., a founder of S.A.,
 82.
 Annand, Hon. G., 150.
 Anson, Capt. Lord George, cir-
 cumnavigator, 9, 20.
 Apa clan, 214.
 Apemama I. (Gilbert I.), 277.
 Araluen R. (N.S.W.), 147, 156.
 Aranuka I. (Gilbert I.), 277.
 Arawa clan, 214, 216, 223, 224,
 225, 231.
 Archer, Messrs. Charles, Colin,
 David, and Thomas, squatters,
 100.
 Arden, Mt. (S.A.), 97, 164.
Ariadne, the, 262.
 Aristotle, 1, 2.
 Arltunga (S.A., N.T.), 188.
Arnhem, the, 12.
 Arnhem's Land (S.A., N.T.), 12.
 Arnold, Rev. Dr. Thomas, 103.
 Arthur, Sir G., Governor, 94-5,
 105, 111.
- Ashburton R. (W.A.), 182, 192,
 193.
 Astley, Thomas, author, 17.
Astrolabe, the, 24.
 Atiu I. (in Cook I.), 273.
 Atkins, Richard, Judge Advocate,
 67-8.
 Atkinson, Sir H., Premier, 235.
 Atkinson, J., author, 74, 197 n.
 Auckland (N.Z.), 126, 128, 132,
 233.
 Auckland, province of, 142, 231.
 Aurora I. (N.H.), 261.
 Austin, Robert, explorer, 190.
 „ Lake, 192.
 Australia and the Dutch, 12-15;
 and the Portuguese, 4; the
 name, adopted, 6, 25, 74.
 Australia del Espiritu Santo, 6;
see Espiritu'Santo.
 Australia felix, 93.
Australian, the, newspaper, 77.
 „ aborigines, 27-32, 50-
 51, 85-6.
 Australian Agricultural Company,
 96, 109 et seq.
 Australind (W.A.), 81.
 Austral Islands, 22, 88.
 Austronesian languages, 34-5.
 Avoca R. (V.), 156.
 Awa clan, 124, 125, 126, 128, 129,
 135, 143, 214, 216, 217, 218,
 227.
- Bacon, Roger, 1, 2, 5.
 Baessler, A., author, 275.
 Baker, Rev. Shirley, missionary,
 246.
 Baker I. (Phoenix group), 272.
 Bakery Hill (V.), 151.
 Ballarat (V.), 147, 148, 149-53.
 Ballance, Hon. J., Premier, 235.
 Balonne V. (Q.), 99.
 Bampton, Captain William, 13.

- Banks, Sir J., with Cook, 20, 21, 31, 32, 74; plans Botany Bay, 47, 49; advises policy in Australia, 62, 65, 157, 177.
- Banks's Islands, 251, 253.
- „ Islanders, 34, 37, 253.
- „ Peninsula (N.Z.), 21, 124, 125, 131, 132, 141.
- Bannister, Major, explorer, 96.
- Barcaldine (Q.), 195.
- Barcoo R. (Q.), 97, 99, 100, 195.
- Barker, Captain Collet, explorer, 82 *n.*
- Barrett, Richard, 132.
- Barrier Range (N.S.W.), 97, 188, 189.
- Barrier Reef (Q.), 13, 158.
- Barrington, George, pickpocket, 70.
- Barton, Sir E., 207.
- Barwon R. (Q.), 195.
- Bass, Dr. George, explorer, 22.
- Bass's Strait, 22.
- Batavia, 52, 57.
- Bathurst (N.S.W.), 72, 73, 116, 146.
- Bathurst, Lake, 72.
- Batman, John, a founder of V., 94.
- Baudin, N., 61, 92.
- Bea (in Tongatabu I.), 242, 243, 244, 245.
- Beauchamp, William, First Earl, 46, 47.
- Bell, son of Lt. A. Bell, 72.
- Bellasis, George B., ex-convict, 70.
- Bellinghausen or Bellinsgauzen, Admiral, Russian explorer, 74.
- Belyando R. (Q.), 99, 181.
- Bendigo (V.), 147, 148, 154.
- Bensbach R. (N.G.), 270.
- Bentham, Jeremy, 45.
- Beverley (W.A.), 168.
- Bigge, J. T., Commissioner, 56, 69, 73, 74, 78.
- Bight, the Great Australian, 12, 97, 189, 190.
- Birdsville (Q.), 188.
- Bismarck, Prince, 262, 264-6.
- „ archipelago, 248, 265; *see* New Britain, New Ireland.
- Black, George, agitator, 150, 151.
- Blackstone, Sir W., 45, 70.
- Blair, David, agitator, 152.
- Blakefield, 144.
- Blanche, Lake, or Blanche Water (S.A.), 183, 188.
- Blaxland, Gregory, and John, squatters, 65, 66, 72.
- Blenheim (N.Z.), 235.
- Bligh, Admiral William, 13, 22, 125, 158; as Governor, 53, 66-9.
- Blue Mountains (N.S.W.), 72.
- Bogan R. (N.S.W.), 91, 195.
- Bonney, Charles, overlander, 95, 96.
- Botany Bay (N.S.W.), 21, 24, 44-9, 50.
- Bougainville I. (Solomon I.), 266, 275.
- Boulton, Sir S., 170.
- Bounty, the*, 66, 67, 158.
- Bourke, Sir R., Governor, 95, 106, 113, 118, 129.
- Boutwell, Capt. E. B. (U.S.), 247.
- Bowen (Q.), 182, 184.
- „ Downs (Q.), 182.
- Boyd, Benjamin, squatter, 250, 251.
- Brady, Mathew, bushranger, 94.
- Brett, Cape (N.Z.), 20.
- Brisbane (Q.), 79, 96; railways at, 167.
- Brisbane, Sir T., Governor, 70, 104, 196, 198.
- Brisbane R. (Q.), 79.
- Broad Sound (Q.), 21, 181.
- Broken Bay (N.S.W.), 50, 85.
- Browne, John H., Sturt's companion, 193.
- Browne, Sir T. G., Governor, 211-18.
- Browne Mt. (N.S.W.), 193.
- Bruce, George, 125.
- Brussels Conference, 259.
- Bryce, Hon. John, 228, 229.
- Buccaneer Archipelago (W.A.), 91.
- Buchanan, N., explorer, 184, 187.
- Buffett, John, 160.
- Buka I. (Solomon I.), 266, 275.
- Bull, J. W., inventor, 84.
- Buller, Charles, 111, 113, 158.
- „ R. (N.Z.), 232-3.
- Bulloo R. (Q.), 182.

- Bunbury, Major Thomas, 132.
 „ Sir Charles, 45.
 Bundaberg (Q.), 100, 185.
 Buntingdale, (V.), 85.
 Burdekin R. (Q.), 98, 181.
 Burke, Robert O'Hara, explorer,
 183-4, 188.
 Burke R. (Q.), 183.
 Burketown (Q.), 184.
 Burnett R. (Q.), 100.
 Burra (S.A.), 85.
 Busby, James, Resident (N.Z.), 129,
 130, 135.
 Bushrangers, 57, 62, 93-4, 155-6.
 Bustard Bay (Q.), 21.
 Butaritari I. (Gilbert I.), 276.
 Byrne, J. C., author, 251.
 Byron, Cape (N.S.W.), 21.
 „ John, Admiral, 19, 20.
- Cairns (Q.), 185.
 Caleer, Anglo-Indian, 250.
 Californian gold discoveries, 145-6.
 Callander, J., author, 17, 18, 24,
 47, 49.
 Cambridge (N.Z.), 222.
 Camden County (N.S.W.), 54,
 72.
 Cameron, General Sir D. A., 221,
 222.
 Camooweal (Q.), 187.
 Campbell, C., squatter, 105.
 „ J., author, 17.
 „ Robert, merchant, of
 Calcutta and Sydney, 58, 61.
 Canada and the French, 20, 23.
 Canada, Australia is drawn to-
 wards, 240, 270, 271, 280.
 Canada, rebellion in, 103.
 Canoona (Q.), 181.
 Canterbury pilgrims, 141.
 „ province of, 142, 232,
 233.
 Cape of Good Hope, relations of
 Australia with, 48, 49, 52, 53,
 86, 205, 280.
 Cape R. (Q.), 181, 185.
 Capricorn, Cape (Q.), 21.
 Carboni, Raffaello, poetaster, 150,
 153.
 Cardwell (Q.), 184.
 Carnarvon (in Viti Levu I.), 256.
 Caroline I., 271, 272.
 Caroline Islands, 262, 266, 267,
 276.
 Carpentaria Downs, 182, 184.
 „ Gulf of, 12, 13, 22,
 91, 183.
 Carpentaria, watershed of, 97, 99,
 183.
 Carteret, Admiral Philip A., cir-
 cumnavigator, 19, 20, 23, 42.
 Castlereagh, Robert, Viscount, 68.
 Castlereagh R. (N.S.W.), 91, 92.
 Cavendish, T., circumnavigator, 9.
 Ceylon, 2, 28, 86.
 Chalmers, Rev. James, missionary,
 270.
 Champion Bay (W.A.), 189.
 Charles II's 'Council for Trade
 and Plantations', 16.
 Charters Towers (Q.), 185.
 Chatham Islanders, 37. *See* Mo-
 riori.
 Chatham Islands, 34, 124, 125,
 128, 141, 223.
 Chester, Henry M., P.M., 263,
 264.
 Chile, 267, 270.
 Chinchilla (Q.), 195.
 Chinese immigrants, 154, 202, 207,
 209.
 Chinese labour, 47, 154, 167, 207,
 209, 250.
 Choiseul I. (Solomon I.), 275.
 Christchurch (N.Z.), 141, 232-3.
 Christian, Fletcher, mutineer, 158,
 159.
 Christmas I., 272.
 Churchill, Messrs. A. and J.,
 authors, 17.
 Church Missionary Society, 85,
 125, 127-8.
 Chute, General Sir T., 222, 231.
 Clarence River (N.S.W.), 180.
 Clarke, James, John, and Thomas,
 bushrangers, 155.
 Clarke, Rev. W. B., geologist,
 144, 145.
 Cleveland Bay (Q.), 21.
 Clipperton, Capt. J., circumnavi-
 gator, 9.
 Cloncurry R. (Q.), 183, 184, 185.
 Cloudy Bay (N.Z.), 132.
 Clutha R. (N.Z.), 232-3.
 Clyde R. (N.S.W.), 72.

- Cobar (N.S.W.), 188, 193.
 Codrington, Rev. R. H., missionary, 34.
 Coghlan, T. A., statistician, 173.
 Cogoon R. (Q.), 99, 100.
 Coleridge, S. T., 80.
 Collins, Col. David, Lieut.-Governor of T., author, &c., 61-2.
 Colquhoun, Patrick, P.M., 74.
 Columbus, Chr., 2.
 Colville Range (N.Z.), 233.
 Conadilly R. (N.S.W.), 73, 91, 92.
 Condamine R. (Q.), 91-2, 99, 195.
 Cook, Capt. J., circumnavigator, 13, 19-22, 23-5, 37, 42, 125, 191.
 Cook Islands or Cook's Islands, 22, 272-4; *see* Aitutaki, Atiu, Mangaia, Rarotonga, &c.
 Cook's District (Q.), 184.
 Cooksland (Q.), 179, 180.
 Cook's Straits (N.Z.), 20, 21, 124, 125, 129, 234.
 Cooktown (Q.), 21, 185.
 Coolgardie (W.A.), 189, 192.
 Cooper's Creek (Q.), 97, 183, 184, 188, 194.
 Copeland, Hon. H., 198.
 Coromandel (N.Z.), 233.
 Cowley, Captain, circumnavigator, 9.
 Cox, George, squatter, 105.
 Creswick (V.), 147.
 Cromwell, O., Council of Trade, 16.
 Cruickshank & Co., squatters and storedealers, 192.
 Cue (W.A.), 192.
 Cumberland County (N.S.W.), 72.
 Cunningham, Allen, botanist and explorer, 78, 90-1, 191.
 Cunningham, E., squatter, 181.
 Cunningham's Gap, 91.
 Curlewis, Mr., squatter, 182.

 Dalrymple, A., author, 17, 25, 48, 74.
 Dalrymple, G. A. F. E., squatter, 181, 185.
 Daly Waters (N.T.), 187.
 Dampier, Captain William, explorer, 9, 13, 16, 190.
 Dampier's I., 16.
 „ Land, 9.
 „ Straits, 16.
 Dangar, H., surveyor, 91.
 Danger, Point (Q.), 21, 180.
 Darling, Sir R., Governor, 109, 196, 197.
 Darling Downs (Q.), 91, 96, 98, 99, 105, 180, 185, 195.
 Darling R. (N.S.W.), 91-3, 96, 99, 182, 188.
Dart, the, 277.
 Daru I. (N.G.), 269.
 Daveney, Thomas, agriculturist, 48, 53.
 Davidson, Walter S., squatter, 65, 66.
 Davis, Captain, R.N., 276-7.
 Dawson R. (Q.), 98, 100, 164.
 Deakin, Hon. A., Premier of Australia, 202 *n*.
 De Bougainville, Louis A., 20, 22-5.
 De Brosse, Charles, author, 17, 18, 19, 23, 24, 47, 49, 112, 260.
 De Bry, J. T., author, 17.
 De Grey R. (W.A.), 192, 193.
 Dempster, James, of Esperance Bay, &c., 192.
 Dentrecaesteaux, Admiral B., explorer, 22, 23, 24.
 D'Entrecasteaux Islands, *see* Goodenough I., &c.
 Derby, Edward George, Earl of, *see* Stanley, Lord.
 Derby, Edward Henry, Earl of, 205, 264, 265, 266.
 Desceliers, Pierre, cartographer, 4.
 De Witt, William, explorer, 12.
 De Witt's Land (W.A.), 12.
 Diamantina R. (Q.), 183, 184, 188.
 Diaz, Bartholomew, 1, 2.
 Direction I. (Q.), 21.
 Dodd, Henry Edward, agriculturist, 48, 53.
 Drake, Sir F., circumnavigator, 9, 10.
 Dravidians, 27.
 Dreketi R. (Vanua Levu), 257.
 Dromedary, Mount (N.S.W.), 21.
 Duff Islands, 6, 275.
 Dumaresq R. (N.S.W.), 91-2, 180.

- Dumont D'Urville, explorer, 79, 131.
 Dundas, Henry, Lord Melville, 53.
 „ (W.A.), 189, 192.
 Dunedin (N.Z.), 232.
 Dunlop's Range (N.S.W.), 91, 188.
 Dunstan (N.Z.), 232.
 Duplex, Joseph, 17, 18, 26.
 Dusky Bay (N.Z.), 21, 124.
 Dutch voyages, 9-15, 16.
 Dutton, F. S., author, &c., 74.
Duyfen, the, 12.
- East Cape (N.Z.), 128, 216, 232.
 Easter I., 15, 267, 276.
 East Indian Company, Dutch, 11-15.
 East Indian Company, English, 11, 15, 48.
 East Indian Company, English, monopoly of, 48, 49, 60, 61, 240.
 East Indian Company, English, trades with Sydney, 49, 50, 60.
 East Indian Company, French, 23.
 Ebsworth, Frederick, inventor, 118.
 Echo, Lake (T.), 94.
 Edel, Captain, Dutch explorer, 12.
 Edelland (W.A.), 12.
 Eden, Sir W., 45, 74, 157.
 Edwards, Captain E., 13, 57, 125, 158.
 Edwards, General Sir J. B., 205.
Eendragt, the, 12.
 Eendragtland, 12.
 Egmont, Cape (N.Z.), 226.
 „ 'Mt. (N.Z.), 126, 276.
 Elder, Sir T., 190.
 Ellenborough, Edward, Earl of, 220.
 Ellice Islands, 5, 274, 276-8, 280.
 Encounter Bay (S.A.), 92.
 Endeavour R. (Q.), 21.
 „ Straits (Q.), 21, 22.
 Enderbury I. (Phoenix group), 272.
 English, Captain, Pacific trader, &c., 271.
 Epi I. (N.H.), 261.
 Eromanga I. (N.H.), 250, 252, 261.
 Espiritu Santo I. (N.H.), 6, 8, 261.
 Eucla (W.A.), 190.
 Eureka hill stockade (V.), 151-3.
 Evans, G. W., surveyor, 72.
 Evans, John, 160.
 Everard, Hon. W., 196.
 „ prophet, 227.
 Eyre, E. J., Governor, 78, 85-6, 96, 97, 101, 189.
 Eyre, Lake (S.A.), 97, 183, 187.
 Eyre's Creek (Q.), 97, 188.
 „ Peninsula (S.A.), 189.
- Fakaafu I. (Tokelau group), 276.
 Falkland Islands, 20, 23.
 Fanning I., 271, 272.
 Fanshawe, Capt., R.N., 247.
 Farewell, Cape (N.Z.), 21.
 Fate I. (N.H.), 252, 261.
 Favenc, Ernest, explorer, author, &c., 187, 193.
 Fawkner, Hon. John Pascoe, a founder of V., 95, 152.
 Field of Mars, 56.
 Fiji Islands, 14, 61, 88, 206, 207, 268, 269, 278, 279, 280, 281.
 Fiji Islands, annexation of, 240-54.
 Fiji Islands, present state of, 254-7.
 Fijian customs, 33, 34, 36, 41.
 Fila (in Fate I.), 261.
 Finau, dynasty of (T.), 243, 244.
 Fitz and Connor, Messrs., squatters, 100.
 Fitzgerald, Hon. J. E., 237.
 Fitzroy Downs (Q.), 99, 100.
 „ R. (Q.), 100.
 „ „ (W.A.), 191.
 „ Sir C., Governor of N.S.W., 77, 122, 145, 146.
 Fitzroy, Admiral Robert, Governor of N.Z., 135-6, 137, 138.
 Flattery, Cape (Q.), 21.
 Flinders, Captain Matthew, explorer, 22, 24, 25, 74, 82, 87, 92.
 Flinders I. (T.), 94.
 „ Range (S.A.), 83, 146, 183.
 Flinders R. (Q.), 183, 184, 185.
 Flint I., 272.
 Forrest, Alexander, explorer, 189, 191.

- Forrest, Sir J., explorer, Premier of W.A., &c., 105, 168, 189, 190, 191, 192.
 Foulwind, Cape (N.Z.), 21.
 Foveaux, Colonel Joseph, Acting Governor of N.S.W., 54, 59, 69.
 Foveaux Strait (N.Z.), 124, 125.
 Fowler's Bay (S.A.), 189.
 Fox, Sir W., Premier of N.Z., 219.
Francis, the, 55.
 Frederick Henry Bay (T.), 14.
 Fremantle (W.A.), 81, 168.
 French voyages, 17-26.
 Friendly Islands, 22; *see* Tonga.
 Frome, Lake (S.A.), 97, 183.
 Fulton, Rev. H., ex-convict, 70.
 Funafuti I. (Ellice I.), 276.
 Furneaux, Captain T., R.N., 22, 24.
 Gama, Vasco Da, 2.
 Gambier, Mount (S.A.), 85.
 Gardiner, Frank, bushranger, 155, 156.
 Gascoyne R. (W.A.), 182, 192, 193.
 Gate Pa, 220.
 Gawler (S.A.), 83.
 „ Col. George, Governor, 83-4.
 Geelong (V.), 90.
 George I, King of Tonga, 244-7, 278.
 George II, King of Tonga, 278-9.
 „ Henry, 200.
 „ Lake (N.S.W.), 72.
 „ R. (N.S.W.), 50.
 Georgina R. (Q.), 97, 183, 184, 187.
 Geraldine (W.A.), 81.
 Geraldton (W.A.), 81, 191; railway at, 168.
 Germany, wool exports from, 65, 89, 90.
 Germany, wool exports to, 173.
 „ in the Pacific, 248-9, 259, 262-7, 276-7.
 Gibson, Alfred, Giles's companion, 190, 191.
 Gilbert Islands, 20, 252, 276-8, 280.
 Gilbert, Johnny, bushranger, 155.
 „ R. (Q.), 98, 182, 185.
 Giles, Ernest, explorer, 190, 191, 192.
 Gillen, F. J., 86.
 Gipps, Sir George, 77, 87, 96, 98, 113, 116, 118-20, 131, 144, 167.
 Gipps, Mt. (N.S.W.), 189.
 Gippsland (V.), 97.
 Gira R. (N.G.), 269, 270.
 Gizo I. (Solomon I.), 275.
 Gladstone (Q.), 100, 106, 180.
 „ W. E., 74, 100, 106, 265.
 Glenelg, Charles Baron, 95, 113.
 „ R., 82, 85, 93, 98.
 Glenprairie (Q.), 182.
 Gloucester, Cape (Q.), 21.
 Goaribari I. (N.Q.), 270.
 Godeffroy, Messrs. J. C. & Co., 248, 262.
 Goderich, Lord, *see* Ripon, Lord.
 Golden Valley (W.A.), 192.
 Goldie, Andrew, 263.
 Goodenough I. (N.G.), 269.
 Goodman, Mr., squatter, 80.
 Gordon, Sir A., Governor of Fiji, N.Z., &c., 227, 254, 255, 256, 259, 279.
 Gorst, Sir J., 211, 218, 235.
 Gouger, R., 111.
 Goulburn R. (V.), 90.
 Gracemere (Q.), 100.
 Grafton, Cape (Q.), 21.
 Grampians, the (V.), 93.
 Grant, Lt. James, 22.
 Granville, G. G., Earl, 264-6.
 Great Lake (T.), 94.
 Greek colonies, 80.
 Greeves, Dr., 199.
 Gregory, Frank, explorer, 182.
 „ Lake (S.A.), 97, 183.
 „ Sir A. C., surveyor, explorer, &c., 105, 181, 186, 191, 194.
 Grenville, Cape, 21.
 „ George, 22.
 Grey, Henry G., Earl, 74, 106, 107, 112, 121, 122, 140, 143, 145, 196, 202, 203, 204.
 Grey Range (Q.), 97, 188, 189.
 Grey R. (N.Z.), 232-3.
 Grey, Sir George, in Australasia, 199, 206, 208, 235, 236, 237, 251; in S.A., 77, 83-6; in

- W.A., 85-6; in N.Z. (a) 135-43; (b) 213, 218-23, 229.
 Greymouth (N.Z.), 232.
 Griffith, Sir S., Premier of Q., 208.
 Grimes, Charles, surveyor, 61.
 Grose, Colonel Francis, Lt.-Governor, 57, 58.
 Guatemala, 276.
 Guildford (W.A.), 196.
 Gwydir R. (N.S.W.), 91-2.
 Gympie (Q.), 185.
- Haapai Islands (Tonga Islands), 242, 243, 244, 245.
 Haast R. (N.Z.), 232-3.
 Haddon (Q.), 188.
 „ Sta. (S.A.), 188.
 Hadfield, Oct., Bishop, 218.
 Hadley, John, inventor, 19.
 Hahake in Tongatabu I., 242, 243.
 Hahndorf (S.A.), 85.
 Hakluyt, Rev. Richard, author, 17.
 Halifax Bay (Q.), 21.
 „ G. M., Earl of, 22.
 Hall, Ben, bushranger, 155.
 „ Sound (N.G.), 269, 270.
 Hamilton, Edward, squatter, 105.
 „ (N.Z.), 230.
 „ R. (Q.), 183.
 Hampton Plains (W.A.), 189, 190, 193.
 Hann, William, squatter, 185.
 Haringe, Henry, Viscount, 220.
 Hargreaves, E. H., 146.
 Harris, John, author, 17, 18, 19, 26, 47, 49.
 Hartog, Dirk, 12.
 „ Island of Dirk (W.A.), 12.
 Hastings R. (N.S.W.), 73.
 Hau clan, 214, 225.
 Hau Hau sect, 221, 222, 223, 225, 257.
 Haua clan, 212, 215, 216, 217.
 Hauraki Gulf (N.Z.), 216.
 Havannah Harbour (in Fate I., 261.
 Hawaii Islands, 5, 22.
 „ (mythical), 40.
 „ American influence in, 252, 267.
- Haw ii, American annexation, 278.
 „ missions in, 244-5, 248.
 Hawaiian customs, 36, 37, 39, 40, 42.
 Hawaiian sailors in, N.S.W., 249.
 Hawdon, John, overlander, 96.
 Hawke, Edward, Baron, Admiral, 19, 22.
 Hawke Cape (N.S.W.), 21.
 Hawke's Bay (N.Z.), 20, 129, 130, 133, 214, 231.
 Hawkesbury R. (N.S.W.), 50, 56, 63, 66, 69, 71.
 Hawkins, Captain Sir Richard, 7.
 „ E., squatter, 100.
 Heke (Te), 136, 137.
 Helmersen, Gregor Von, geologist, 145.
 Henry, David, printer, 17.
 „ of Eromanga, sandalwooder, 250, 252.
 Henty, Messrs. Edward and Francis, pioneers of V., 93.
 Herbert, Messrs. H. and T., squatters, 100.
 Herberton (Q.), 185.
 Hergott Springs (S.A.), 183.
 Hervey, Admiral A. J., Earl of Bristol, 22.
 Hervey's Bay (Q.), 21.
 Heu Heu (Te), 212, 215.
 Hicks Point (V.), 21, 22.
 Hihifo in Tongatabu, 242, 243, 244.
 Hill, Joshua, 160.
 Hindmarsh, Admiral Sir J., Governor, 83.
 Hinds, Rev. Samuel (Bishop of Norwich), 103.
 Hobart (T.), 61-2.
 Hobson, Capt. William, Governor, 130-32.
 Hodgkinson, C., author, 74.
 Hog Harbour (in Espiritu Santo), 261.
 Hokianga (N.Z.), 126, 128, 129, 130.
 Hokitika (N.Z.), 232.
 Holder (S.A.), 199.
 Honduras, convicts in, 46.
 Hongi (Te), 128-9.
 Hood Bay (N.G.), 268.
 Hope, L. (S.A.), 188.
 Hopeless Mt. (S.A.), 97, 183, 194.

- Horowhenua (N.Z.), 135.
 Houtman's Abrolhos (W.A.), 12,
 13.
 Hovell, Captain W. H., 90.
 Howard, John, philanthropist, 45,
 46.
 Howe, Admiral R., Lord, 19, 22.
 „ Cape, 21.
 Howick, Lord, *see* Earl Grey.
 Howland I. (Phoenix group), 272.
 Huahine, missions in, 244-5; *see*
 Society Islands.
 Humboldt, Al. von, 145.
 Hume, A. Hamilton, explorer, 72,
 78, 90, 91.
 Humffray, Hon. John B., 150.
 Humphries, W., squatter, 100.
 Hunt, C. C. (explorer), 189.
 Hunt's Well (W.A.), 192.
 Hunter, Captain John, Governor,
 58-60, 67, 70, 172.
 Hunter R. (N.S.W.), 60, 61, 91,
 96, 172.
 Hunter R. Railway, 167.
 Huon Gulf or Bay (N.G.), 265.
 Hutt R. (N.Z.), 137.

 India helps N.S.W., 71.
 „ links between, and N.S.W.,
 86-7; *see* East India Com-
 pany.
 Indian labourers and immigrants,
 154, 250.
 Indian labourers and immigrants
 in Fiji, 255-6.
 Ingestre, H. J., Viscount, 136.
 Innamincka (S.A.), 188.
 Invercargill (N.Z.), 232.
 Ipswich (Q.), 180.
 Isaacs R. (Q.), 98.
 Isabel, *see* Ysabel.
 Islands, Bay of (N.Z.), 20, 123-4,
 125, 129, 131, 136.

 Jack, R. L., geologist, 167.
 Jacques le Hermite, circumnaviga-
 tor, 9.
 Jaluit Company, 267.
 Jardine, Messrs. A. W. and F. L.,
 explorers, 184-5.
 Jarrah, 81.
 Jarvis I., 272, 279.
 Java, 9, 13.

 Java the great, 2, 4.
 „ the little, 40 *n.*
 Jervis, Cape (S.A.), 83.
 Johnston, Colonel George, Acting-
 Governor of N.S.W., 68-9.
 Jones, John, 82 *n.*
 Juan Fernandez I., 17.
 Jukes, J. B., author, 74.

 Kahungunu clan, 133 *n.*, 214, 222,
 223, 224, 225.
 Kaipara (N.Z.), 126.
 Kalgoorlie gold, 192.
 „ waterworks, 167, 173.
 Kapiti Island, (N.Z.), 126.
 Kapunda (S.A.), 84.
 Kawhia (N.Z.), 126, 128, 215,
 229, 232.
 Kelly, Ned, bushranger, 155, 156.
 Kennedy, Edmund B., explorer,
 78, 99, 101, 184.
 Kennedy, Thomas, agitator, 150,
 151.
 Keppel, Admiral Augustus, Vis-
 count, 22.
 Keppel Bay (Q.), 21.
 Kereopa (Te), 221, 224.
 Kerguelen, Y. J. de, explorer, 25.
 Kermadec Islands, 271.
 Kerr, Dr., 146.
 Kettle, Sir R., 170.
 Kidnappers, Cape (N.Z.), 20.
 Killerton I. (N.G.), 269.
 Kimberley (W.A.), 186, 191, 192.
 King, Capt. P. G., Governor of
 N.S.W., 51, 53, 58-66, 67,
 70, 77, 104, 172, 177, 198, 249.
 King George's Sound (W.A.), 96,
 205; *see* Albany.
 King, P. P., Capt., 74, 78, 79, 87.
 Kingston (N.Z.), 232.
 Knapton, J., publisher, 17.
 Kolan R. (Q.), 100.
 Kooti (Te), 223, 224, 225, 228,
 229, 230.
 Kumusi R. (N.G.), 269.
 Kuria I. (Gilbert I.), 277.

 Labillièrre, F. P. de, author, 263.
 Lachlan R. (N.S.W.), 72-3, 92-3,
 96, 147, 188.
 Ladrone Islands, 3, 5.
 Lagrange Bay (W.A.), 191.

- Laidley Ponds (N.S.W.), 93, 97, 100.
 Lakemba (F.), 241, 246, 247.
 Laloki R. (N.G.), 263.
 Lalor, Hon. Peter, 150, 151, 152, 153.
 Lambasa R. (Vanua Levu), 255.
 Landsborough, William, explorer, 100, 182, 184, 193, 194.
 Lane, W., journalist, 157, 198.
 Lang, G. D., son of J. D. Lang, 150, 152.
 Lang, Rev. Dr. J. D., author, 77, 85, 106, 119, 120, 121, 154, 179, 180, 195, 249.
 Langlois, captain of a whaler and colonist, 131, 132, 141.
 La Pérouse, J. F. G. de, explorer, 22, 23, 24, 25, 49, 50, 100.
 La Salle, 17, 18, 26.
 Latrobe, C. J., Lt.-Governor, 95.
 Laughlan Islands, 258.
 „ Islanders, 37.
 Launceston (T.), 61-2.
 Lawless, Messrs. C. and P., squatters, 100.
 Lawry, Rev. W., missionary, 244.
 Lawson, Lieut. William, 72.
 Leeuwin, Cape (W.A.), 12, 24.
 „ the, 12.
 Leeuwinland (W.A.), 12, 15.
 Lefroy, H. M., explorer, 189.
 Le Hunte, Sir G., Governor of N.G., S.A., &c., 268.
 Leichhardt, F. W. L., explorer, 78, 98-100, 105, 179, 196.
 Leichhardt, R. (Q.), 98.
 Le Maire, circumnavigator, 15.
 Leper's I, *see* Omba.
 Leroy-Beaulieu, P. P., 260.
 Leslie, Patrick, squatter, 105.
 Levuka, in Ovalau I. (F.), 241, 246.
 Liberty Plains, 56.
 Light, Colonel William, 82.
 Liverpool Plains, 73, 91, 108.
 „ R. B. (Jenkinson), Earl of, 58.
 Liverpool R. (S.A., N.T.), 12.
 Livingstone, John, carpenter, 48, 55.
 Locke, John, 63.
 Loddon R. (V.), 93.
 Lofty, Mount (S.A.), 83, 145, 164.
 Londonderry, Cape (W.A.), 12.
 London Imperial—colonial conferences, 205, 240, 266, 270.
 London Missionary Society, 125, 242-6, 251.
 (in Australia), 85.
 in Cook Islands, 244-5, 272-3.
 in Fiji Islands, 242, 246.
 in New Guinea, 258, 269, 270.
 in Tahiti, &c., 242, 244, 245.
 in Tokelau Islands, 274.
 in Tonga Islands, 242, 243, 244.
 Lord Howe I., 22, 271.
 Louisiade Archipelago, 23, 37, 258, 263, 269; *see* Sudest, Misima, Rossel, &c.
 Low Archipelago, 3, 6, 20, 23, 88.
See Paumotu.
 Lowe, Robert, 77, 117, 119, 121.
 Loyalty Islands, 251, 253.
 „ Islanders, 34, 37, 252-3.
 Lucian, 2.
 Lukin and Adams, Messrs., squatters, 192.
 Luttrell, Colonel, H. L. (Earl of Carhampton), 48.
 Lynd R. (Q.), 98, 185.
 Lyrup (S.A.), 199.
 Maafu, 247, 248.
 McArthur, Captain John, 54, 56, 59, 61, 64, 69, 70, 109.
 McArthur, James, 120, 205-6.
 „ R. (N.T.), 187.
 McBride, Messrs., of Dépôt Glen, squatters, 189.
 McBrien, James, surveyor, 144.
 MacCracken, Mr., of Mt. Poole Station, squatter, 189.
 McCulloch, squatter, 182.
 Macdonald, J. G., squatter, 182.
 Macdonnell, Colonel Thomas, 224, 225.
 Macedon, Mt. (V.), 93.
 McGill, James H., agitator, 150, 152.
 MacGillivray, J., 32.
 Macgregor, Sir W., Governor of Fiji, N.G., &c., 268, 269.
 McIntyre, Hon. John, 199.
 MacIntyre R. (N.S.W.), 91.
 Mackay, John, squatter, 250.

- Mackay (Q.), 184, 185.
 McKenzie, Hon. John, 235.
 Mackenzie R. (Q.), 98, 99.
 McKinlay, John, explorer, 184.
 Maclean, Sir Donald, 138, 217,
 226, 228, 229.
 McMillan, Angus, explorer, 78,
 97.
 Macquarie, General Lachlan, Go-
 vernor, 54, 63, 69-73, 74, 77.
 Macquarie Harbour (T.), 78, 79.
 „ R. (N.S.W.), 72-3, 91-
 3, 96, 99, 145, 146.
 Madagascar, 28.
 Magellan, circumnavigator, 3, 4,
 7, 8, 191.
 Mair, Major W. G., 229.
 Maketu (N.Z.), 214, 231.
 Makin I. (Gilbert I.), 276.
 Malacca, 3.
 Malagasy language, 34.
 Malay race, 27, 32, 33.
 Malcolm Mt. (W.A.), 189 *n.*
 Malden I., 271, 272.
 Malicolo I. (N.H.), 261.
 Malthus, Rev. T. R., 53, 74,
 112.
 Malvern Hills (N.Z.), 233.
 Mambare R. (N.G.), 269.
 Manahiki or Manihiki group, 272,
 273-4, 276; *see* Tongarewa.
 Manaia (N.Z.), 228.
 Manawatu R., 134.
 Manero Plains (N.S.W.), 90.
 Mangaia I. (in Cook I.), 273.
 Mangatawhiri R. (N.Z.), 215, 219,
 220.
 Mangere (N.Z.), 228.
 Maniapoto clan, 215, 216.
 Manila, 6, 8, 9.
 Maning, F. E., Judge, 125, 139.
 Maori, clans in N.Z., 125-7, 213-
 16.
 Maori customs, 36, 37, 39, 40.
 „ in Cook Islands, 273.
 Maraetahi (N.Z.), 224, 225.
 Maranoa District (Q.), 100.
 „ R. (Q.), 99, 182, 195.
 Margaret Mt. (S.A.), 183.
 „ (W.A.), 189.
 Maria Van Diemen, Cape, N.Z.,
 14.
 Mariner, W., author, 37, 243.
 Marion Bay (T.), 24.
 Marion du Fresne, explorer, 22,
 23, 24, 42, 129.
 Marlborough Province (N.Z.), 232,
 233.
 Marquesas Islands, 5, 87, 130, 141.
 Marsden, Rev. Samuel, chaplain,
 squatter, missionary, &c., 54,
 61, 70, 124-5, 127-8, 130, 212,
 249.
 Marshall Islands, 5, 262, 266, 267,
 276.
 Marsters, trader in Pacific, 271.
 Martin, Dr. J., author, 243.
 „ Sir W., Judge, 140, 218.
 Maru clan (Ngatimaru), 216, 220,
 225.
 Maryborough (Q.), 100, 185.
 Maskelyne, Nevil, astronomer, 19.
 Matamata (N.Z.), 128.
 Matra, James, M., 47, 48.
 Maungatautari, Mt. (N.Z.), 220,
 221.
 Maupertuis, P. L. Moreau de, 18,
 19, 26.
 Mauritius Islands, 23, 86.
 Mba R. (Viti Levu), 255, 256.
 Mbau I. (F.), 240, 241, 246.
 Mela, Pomponius, 1, 2, 25.
 Melanesia, 32, 33 et seq., 206,
 249, 261, 264, 268-9, 279, 280.
 Melanesian labour, 250-52, 258,
 259, 275-6.
 Melanesian labour excluded, 209.
 „ language, 34-5.
 „ Mission, 161-2, 251-4,
 258, 261, 275-6.
 Melbourne founded, 95.
 „ distress at, 117 et seq.
 „ gold-fever at, 147.
 „ railways at, 167.
 Melville I., 79.
 Mendaña, Alvaro de, explorer, 5,
 7, 8, 191.
 Menzies (W.A.), 193.
 Middle I. (N.Z.), purchased, 138.
 Mikronesia, 249, 276-7, 279, 280;
see Caroline I., Gilbert I., Mar-
 shall I.
 Mikronesians as labourers, 252,
 276.
 Mikronesian language, 34-5.
 Mikronesians, 27, 33-5, 278.

- Miller, Consul, 247.
 Milne B. (N.G.), 269.
 Misima I., 269.
 Missions:
 Adventists, Seventh Day, 161;
 American in Gilbert I., 278; in
 Hawaii I., 244-5, 248;
 Lutheran in Australia, 85;
 Presbyterian in New Hebrides,
 251 *n.*, 259-61;
 Roman Catholic in Gilbert-Ellice
 Protectorate, 277-8; in New
 Guinea, 269; in New Hebrides,
 261; in Tonga, 245; in Uea,
 262.
 Wesleyan, in Australia, 85; in
 Fiji and Tonga, 244-7, 255; in
 New Guinea, 269.
 See Church Missionary Society,
 London Missionary Society, Me-
 lanesian Missions.
 Mitchell, Sir Thomas L., explorer,
 78, 93-5, 96, 98-100, 105, 179,
 191.
 Mitchell (Q.), 195.
 " R. (Q.), 98, 185.
 Mitta Mitta R. (V.), 90.
 Mohaka R. (N.Z.), 223.
 Moir, squatter, 192.
 Mokau R. (N.Z.), 126, 215, 216,
 222, 233.
 Mokoia (N.Z.), 228.
 Molesworth, Sir W., 103.
 Molucca Islands, 3, 4, 6, 7, 15.
 Mongolian race, 27.
 Montacute (S.A.), 84.
 Montefiore, Joseph Barrow, trader
 in N.Z., 125.
 Moore, George, contractor, 46.
 Moorundi, or Moorundie (S.A.),
 85.
 Moresby, Admiral John, 160, 263.
 Moreton Bay (Q.), 21, 78, 85, 91.
 " Pine, 179.
 Morgan Mt. (Q.), 185.
 Moriori, *see* Chatham Islanders.
 Motu tribe (N.G.), 268.
 Motuara I. (N.Z.), 21.
 Mount Barker (S.A.), 83, 84, 85.
 Mua in Tongatabu I., 242, 243,
 244, 245.
 Muaupoko clan, 214.
 Mulgrave (Q.), 185.
 Müller, Baron Sir F. von, natural-
 ist, explorer, &c., 183.
 Mundella, Rt. Hon. A. J., 170.
 Murchison, Sir Roderick I., 145.
 Murchison R. (W.A.), 81, 182,
 190, 192, 193.
 Murphy, Messrs. John and Jere-
 miah, bushrangers, 155, 156.
 Murray, squatter, 105.
 Murray, Lieut. John, 61.
 Murray R., 61, 82, 83, 85, 90-3,
 96, 145, 147; agriculture on, 195;
 steamers on, 156.
 Murrumbidgee R., 90, 92, 96, 149,
 179; agriculture on, 195.
 Murua I, *see* Woodlark I.
 Musa R. (N.G.), 269.
 Musgrave W., 269.
 N****, 44, 47, 48, 49.
 Namoi R. (N.S.W.), 73, 93.
 Nannine (W.A.), 192.
 Napier, Sir Charles, 83.
 Napier (N.Z.), 138; road from,
 230.
 Nappamerry (Q.), 188.
 Narborough, Admiral Sir J., 16.
 Narran R. (Q.), 99.
 Nash, John, trader in W. Pacific,
 248.
 Nassau I., 272.
 Navua R. (Viti Levu), 255.
 Neiafu in Vavau I. (T.), 248.
 Nelson (N.Z.), 133, 134, 135, 141,
 235; province of, 142, 232,
 233.
 Nepean R. (N.S.W.), 72.
 New Britain, 16, 17, 20, 23, 262.
 New Caledonia, 22, 37, 40, 88,
 252, 260, 261.
 Newcastle (N.S.W.), 61, 62; road
 to, 72; roads from, 73.
 Newcastle (N.Z.), *see* Ngarua-
 wahia.
 New England (N.S.W.), 91, 96,
 149, 156, 180, 195.
 New England (U.S.) trades with
 Sydney, 49, 50.
 New Guinea, annexation of, 262-7;
 present state of, 267-70.
 New Guinea, discovery of, 4, 12,
 13, 15, 16; and Australia, 120-1,
 200, 206, 249, 279, 280.

- New Guinea, customs of, 36, 37, 38, 39, 268.
 New Guinea, Dutch, 28.
 New Hebrides, 22, 23, 249-53, 258-62, 266, 280, 283.
 New Holland, 15, 16, 21, 74; *see* Australia.
 New Ireland, 16, 20, 23, 258, 262.
 New Plymouth, *see* Taranaki.
 New South Wales Corps, 52, 54-9, 68-9.
 New Zealand and Tasman, 14; and Cook, 20-2; and French, 24, 88, 129-32; and federation, 120.
 New Zealand, zone of Pacific Islands, 272-4.
 Ngaruawahia (N.Z.), 212, 219, 229.
 Ngati, Ngai, Nga = Maori article before clan names; for Ngati-tuwharetoa Ngapuhi, &c.; *see* Tuwharetoa clan, Puhi clan, &c.
 Nicholson R. (Q.), 98, 184, 187.
 Niue I., 266, 271, 274, 276.
 „ customs of, 37, 38, 43.
 Nobbs, Rev. G. Hun, P.M.S., 160.
 Nogoia R. (Q.), 99.
Norfolk, the, 55.
 Norfolk I., 22, 51, 61-2, 79, 105-6, 123, 149, 158, 160-2, 251.
 Normanton (Q.), 183.
 North Cape (N.Z.), 20, 130.
 Northam (W.A.), 192.
 Nuakata I. (N.G.), 269.
 Nukapu (Swallow I.), 253.
 Nukualofa, in Tongatabu I. (T.), 242, 244.
 Nukulailai I. (Ellice I.), 276.
 Nuyts, Pieter, 12.
 Nuytsland, 12, 14, 15, 22, 23.
 Oakover R. (W.A.), 189, 190, 192.
 O'Brien, Henry, squatter near Yass, 118, 154.
 Oeno Atoll, 161.
 Officer and Co., Messrs., squatters, 166.
 Oldham, Captain, R.N., 274.
 Omba I. (N.H.), 261.
 Ongtong Java Islands (Solomon I.), 14, 34, 275.
 Oodnadatta (S.A.), 187.
 Ophir (N.S.W.), 146.
 Opotiki (N.Z.), 216, 221, 222, 230.
 Orakau (N.Z.), 220.
 Ord R. (W.A.), 191.
 O'Shanassy, Sir John, Premier of V., 196.
 Otago (N.Z.), 138, 141, 232, 233.
 Ovalau I. (F.), 241, 246.
 Ovens R. (V.), 90.
 Oxley, John, surveyor and explorer, 72-3, 78-9, 90, 91, 92, 191, 194.
 Paanopa I., 277.
 Paddybury, Mr., squatter in W. A., 167.
 Paddon, Captain, sandalwooder of Inyang (Anaiteum), New Caledonia, &c., 251.
 Pago Pago (Samoa), 248.
 Palmer R. (Q.), 185.
 Palmerston, *see* Port Darwin.
 Palmerston Cape (Q.), 21.
 „ I., 271, 272.
 Palmyra I., 272, 279.
 Panama, mail via, 247.
Pandora, the, 57, 158.
 Pandora, Pass (N.S.W.), 90, 116.
 Paoa clan, 216, 220, 225.
 Papua, *see* New Guinea.
 Papuans, 27, 31, 32, 33-43, 210, 279.
 Paraguay, Australian colony in, 198.
 Paramatta (N.S.W.), 50, 53, 55.
 „ Factory, 63.
 Parihaka (N.Z.), 226, 227, 228.
 Parkes, Sir H., Premier of N.S.W., 154, 197, 203, 204, 206, 207, 249.
 Paroo R. (Q.), 166, 182.
 Parris, Robert, 217, 218.
 Patea R. (N.Z.), 216.
 Paterson, Colonel W., acting Governor of N.S.W., 68-9.
 Patteson, Bishop, 161, 251, 252, 253, 254.
 Paumotu I., 88; *see* Low Archipelago.
 Peak Downs (Q.), 181.
 Peel, Sir R., 75.
 „ T., 80, 82.
 „ R. (N.S.W.), 73, 92, 96, 149.

- Pelew Islands, 9, 267.
 Penn, William, 95, 127.
 Pentecost I. (N.H.), 261.
 Perry, Mt. (Q.), 185.
 Perth (W.A.), 81; railways at, 168; telegraphs at, 191.
 Peru, 252, 276.
 Philippines, 3, 5.
 Phillip, Admiral Arthur, 24, 47, 48, 49, 56, 70, 109, 157, 172, 200.
 Phillipsland, 179, 180.
 Phoenix group, 272.
 Pic Patral (N.S.W.), 116.
 Pine Creek (S.A., N.T.), railway, 167, 187.
 Pines, Isle of, 88, 251.
 Pitcairn I., 159-62, 271.
 Pitt, Rt. Hon. William, 19, 48.
 Plenty, Bay of (N.Z.), 20.
 Pliny, 2.
 Poel, G. T., 12.
 Polack, Joel S., trader in N.Z., 125.
 Polynesia, 33, 34, 205-6, 249, 262, 264, 279, 280.
 Polynesian language, 34-5.
 Polynesians, 27, 33-43; as sailors and labourers, 249, 250, 271; in Australia, &c., 47, 157, 209, 249, 250; Australia excludes, 209; in Melanesia, 34.
 Pompallier, Bishop, 130.
 Poole, James, 97, 189.
 Poole Mt. (N.S.W.), 97, 189.
 Porirua (N.Z.), 126, 134, 135, 138, 231.
 Porou clan, 216, 221, 222, 223, 224, 225.
Porpoise, the, 69.
 Port Arthur (T.), 79.
 Port Augusta (S.A.), 164, 185.
 Port Bowen (Q.), 78.
 Port Curteis (Q.), 78, 100, 106.
 Port Darwin (S.A., N.T.), 187.
 " Railway, 167.
 Port Denison (Q.), *see* Bowen.
 Port Essington (S.A., N.T.), 87, 98, 164.
 Port Jackson (N.S.W.), 21, 50.
 Port Lincoln (S.A.), 82, 85.
 Port Macquarie (N.S.W.), 73, 78, 79, 96.
 Port Moresby (N.G.), 263, 269.
 Port Nicholson (N.Z.), 124, 126, 129, 133.
 Portland Bay (V.), 93.
 Port Phillip (V.), 61, 90, 93-6.
 Port Pirie (S.A.), 189.
 Port Sandwich (in Malicolo Island), 261.
 Port Stanley (in Malicolo Island), 261.
 Port Stephens (N.S.W.), 21.
 Portuguese voyages, 1-10.
 Possession I. (Q.), 21.
 Poverty Bay (N.Z.), 20, 216, 223, 228, 230, 231.
 Powell's Creek (N.T.), 187.
 Prévost, A. F., D'Exiles, author, 17.
 Pridden, William, author, 74.
Prince of Wales, the, 48.
 Prince of Wales' I. (Torres Straits), 21.
 Pritchard, Consul W. T., 247.
 Ptolemy, astronomer, 1, 2, 26.
 Pugh, Th. P., 195.
 Puhi clan, 125, 126, 136, 226.
 Pukapuka I., 273, 274.
 Pukorokoro (N.Z.), 222.
 Puni (Te), 133.
 Puniu R. (N.Z.), 221.
 Purari R. (N.G.), 268.
 Purchas, Rev. Samuel, author, 17.
 Purry, J., author, 14.
 Pyap (S.A.), 199.
 Queen Charlotte's Sound (N.Z.), 20, 21.
 Queensland, 121, 164, 179-82, 184-5, &c.
 Quiros, P. J. de, explorer, 5, 6, 8, 74.
 Ra district (Viti Levu), 255.
 Raffles Bay (S.A., N.T.), 79.
 Raiatea, 262, 266, 272.
 " missions in, 244, 245; *see* Society Islands.
 Ram Head (N.S.W.), 21.
 Ranfurly, U. J. M., Earl of, 225.
 Rangihacata (Te), 129, 134-5, 138, 143, 214.
 Rangihwinui, (Te), 221, 222, 224, 225.

- Rangitake (Te), 135, 137, 138, 216, 217, 218, 219, 220, 224, 228.
- Rangitane clan, 214.
- Rangitikei R. (N.Z.), 138.
- Rangounou Bay (N.Z.), 126.
- Rapid Bay (S.A.), 84.
- Rarotonga I. (Cook Islands), 40, 273, 274, 279; missions in, 244-5.
- Raukawa clan, 214.
- Rauparaha (Te), 124, 125, 128-9, 134-5, 137, 138, 214, 222, 231.
- Rauru clan, 216, 225.
- Ravenswood (Q.), 185.
- Reefton (N.Z.), 233.
- Reeves, Hon. W. P., 235.
- Reid's Mistake (N.S.W.), 85.
- Rewa R., and villages in Viti Levu I. (F.), 240, 241, 246, 255, 257.
- Rewi (Te), 215, 217, 219, 220, 221, 224, 228, 229.
- Richards, sandalwooder (N.H.), 251.
- Richmond, Hon. C. W., 217, 237.
- Ridley, John, agriculturist, 84.
- Rigo (N.G.), 269.
- Rintoul, R. S., 111.
- Ripon, F. J., Earl of, 79, 95, 110, 111, 112, 113, 129, 196.
- Robertson, Sir J., Premier of N.S.W., 196.
- Robinson, George Augustus, 94.
- Robinson, explorer, 189.
- Rockhampton (Q.), 100, 164, 180, 185.
- Rockingham, Charles, Marquis of, 22.
- Rockingham Bay (Q.), 21, 99.
- Roe, Capt. J. S., surveyor and explorer, 78, 96.
- Roebourne (W.A.), 182, 186, 191, 192, 193.
- Roggewein, J., circumnavigator, 15, 42.
- Roma (Q.), 195.
- Romilly, H. H., 37.
- „ Sir S., 104.
- Rongowhakaata clan, 216, 223, 225.
- Rooke, Capt., R.N., 161.
- Ropata (Te), 221, 223, 224, 225.
- Roper R. (Q.), 98.
- Ross, Major Robert, 47, 48.
- Rossel, E. P. E. de, 25.
- „ I., 270.
- Ross Lewin, 252.
- Rotorua, Lake (N.Z.), 128, 214, 230.
- Rotumah I., 249, 256, 271.
- Ruanui clan, 216, 217, 224, 225, 227.
- Rubiana lagoon (Solomon I.), 275.
- Ruse or Rouse, James, settler, 56.
- Russell, Lord John, 74, 134, 144.
- „ (Bay of Islands, N.Z.), 136.
- Rutherford, John, settler in N.Z., 125, 216.
- Ryrie, Stewart (squatter), 105.
- Saavedra, Alvaro de, 4.
- Sadlier, Richard, 85-6.
- Saibai I. (in Torres Straits), 263.
- St. Joseph R. (N.G.), 269.
- St. Philip and St. James, Bay of (in Espiritu Santo), 6, 261.
- St. Vincent's Gulf, 82, 83.
- Salinis, Le P. A., 88.
- Samoa Islands, 23, 37, 248, 252, 262, 265, 266.
- Samoa customs, 37, 38.
- Sandwich, John (Montagu), Earl of, 22.
- Sandwich I, *see* Hawaii.
- San Francisco mail, 249.
- Sandy Cape (Q.), 21.
- Santa Cruz, 5, 6, 20, 253.
- „ Islands, 251, 253, 275.
- Santo, *see* Espiritu Santo.
- Sarmiento, 5, 7, 8, 9, 52.
- Scarr, Frank, surveyor, 187.
- Scobie, James, 149, 153.
- Seddon, R., Premier of N.Z., 206, 225, 235.
- Segond Channel (in Espiritu Santo), 261.
- Selwyn, G. Augustus, Bishop, 140, 206, 218, 251.
- Service, Hon. James, Premier of V., 196.
- Seycheiles Islands, 86.
- Shark's Bay (W.A.), 16.

- Sharp, Capt. B., circumnavigator, 9.
- Shaw, George, 74.
- Shelvocke, Capt. G., circumnavigator, 9.
- Shoalhaven R. (N.S.W.), 72.
- Short, Captain J., squatter, 65.
- Sidmouth, Henry (Addington), Viscount, 75.
- Silverton (N.S.W.), 189.
- Singapore, 86, 87.
- Singatoka R. (Viti Levu), 256-7.
- Sirius, the*, 51, 53.
- Smith, Adam, 63, 112.
- „ Al., *see* John Adams.
- „ John, 106, 120, 121.
- „ W. J., 144.
- Smythe, General W. J., 247, 256.
- Smoky Cape (N.S.W.), 21.
- Society I., 6, 20, 22, 23; *see* Tahiti.
- Solander, Dr. Daniel C., 20, 21.
- Solander's Isle (N.Z.), 21.
- Solomon Islands, 5, 20, 23, 24, 251, 253, 259, 266, 274-6, 279, 280, 281.
- Somerset (Q.), 185.
- Somosomo (F.), 241, 246.
- Sorrell, Colonel W., Lt.-Governor of T., 110.
- South Australia, 81-6, 92, 121; boundaries of, 82, 180, 186-7; N.T., 186-7.
- South Cape (N.Z.), 21.
- „ (N.G.), 269.
- „ (T.), 47.
- Southern Cross (W.A.), 192.
- Southland, the mythical, 1, 2, 5, 6, 15, 25.
- Southland province (N.Z.), 232-3.
- South Sea Island Labourers, 47; *see* Melanesian Labour trade.
- Spain, W., Commissioner, 134-6, 137, 139.
- Spanish prizes, 60.
- „ voyages, 2-10.
- „ wool, 54, 64-5, 89, 90.
- Spencer's Gulf, 13, 83.
- Stafford, Sir E., Premier of N.Z., 237.
- Stanage Bay, 21.
- Stanley, E. G., Lord, Earl of Derby, 106.
- Starbruck, *see* Starbuck.
- Starbuck I., 271, 272.
- Stawell, Sir W. F., 150.
- Steenkamp, agitator, 150, 152.
- Stewart, Captain of the *Elisabeth*, 124, 125, 128, 129.
- Stokes, Captain J. L., 74, 87.
- Stout, Sir R., Premier of N.Z., 235, 236.
- Streaky Bay (S.A.), 183.
- Strzelecki, Count Sir Paul E. de, 78, 97, 144, 145.
- Strzelecki Creek, 97, 188.
- Stuart, J. MacDouall, explorer, 183, 186, 187, 188, 191, 194.
- Sturt, Captain C., explorer, 78, 81, 91, 92, 96, 183, 188, 189, 191, 194.
- Sturt's Creek (W.A.), 181, 191.
- Stutchbury, S., geologist, 145, 146.
- Sudds, Joseph, 104.
- Sudest I., 269.
- Supply, the*, 51.
- Surville, Jean François M. de, explorer, 22, 23, 24, 43.
- Suttor R. (Q.), 98, 99, 181.
- Suva, in Viti Levu I. (F.), 255.
- Suwarrow I., 272.
- Swallow Islands, 275; *see* Nukapu.
- Swan R. (W.A.), 13, 81.
- Swan River Settlement, 79, 80, 134.
- Sydney, 50, 53; commercial, &c., importance of, 60, 89, 128; distress at, 117 et seq.; railways at, 167, 180.
- Sydney, Thomas (Townshend), Viscount, 22, 47, 48, 157.
- Tahiti, 20, 61, 129, 158, 160, 242; annexed, 87-8, 130, 245, 277; an industrial centre, 252; a missionary centre, 242-6; sailors from, in N.S.W., 249.
- Tahiti, *see* Society I.
- Tahitian customs, 36, 39.
- Tait R. (N.G.), 263.
- Tanna (N.H.), 250, 251, 252, 261.
- Tapsell, 125.
- Taranaki, 126, 128, 133, 134, 135, 143, 211, 217-20, 228, 231;

- province of, 142, 221, 226, 231;
 road from, 222, 227.
 Taranaki clan, 216, 217, 224, 227.
 Tarawa I. (Gilbert I.), 277.
 Tarcoola (S.A.), 188, 193.
 Tarshish (N.S.W.), 147.
 Tasman, Abel J., 11, 12, 13, 14,
 17.
 Tasman's Bay (N.Z.), 14.
 „ Peninsula (T.), 79, 94.
 Tasmania, 14, 17, 20, 61-2, 84,
 93-5, 105-7, 122; aborigines
 of 27, 31, 94; helps N.S.W.,
 71, 93; helps W.A., 80, 81,
 93; tickets of occupation in
 73.
 Tasmanians in Victoria, 93-5,
 154-5.
 Tataraimaka (N.Z.), 217, 219.
 Taupo, Lake (N.Z.), 127, 214,
 225, 230.
 Tauranga, 128, 216, 220, 222.
 Taviuni I. (F.), 241.
 Tawhiao (Te), 212, 219, 225, 228,
 229.
 Te = Maori article before names:
 for Te Heu Heu, *see* Heu Heu
 (Te) &c.
 Tebureimoa, 276.
 Teira (Te), 217, 218, 228.
 Tench, Captain W., 48.
 Tennant's Creek (N.T.), 187, 188.
 Terangi clan, 216, 220, 223, 225.
 Terra del Fuego, 7.
 Teste I. (N.G.), 269.
 Thakombau, 241, 246-8, 257.
 Thames R. (N.Z.), 20, 21, 124,
 130, 215, 216, 230, 233.
 Thargomindah (Q.), 182 *n.*
 Therry, Judge R., 147.
 Thévenot, M., author, 17.
 Thierry, Baron C. de, 129, 130.
 Thirsty Sound (Q.), 21.
 Thomas, Rev. John, missionary,
 244.
 Thompson, Patrick, 104.
 Thomson, Captain, R.N., 46.
 Thomson R. (Q.), 182, 184.
 Threlkeld, Rev. L. E., 85.
 Thursday I. (Torres Straits), 185,
 205, 263.
 Thurston, Sir J., 257.
 Tikopia I., 38.
 Timor I., 67, 158.
 Titokowaru (Te), 224, 228.
 Toa clan, 126, 128, 129, 214.
 Todd, Sir C., 186.
 Tohu, prophet, 226-8.
 Tokelau Islands, 20, 274, 276,
 279.
 Tolago Bay (N.Z.), 223.
 Tonga Islands, 14, 242-7, 262,
 266, 278-9; *see* Tongatabu,
 Haapai, Vavau, &c.
 Tongan customs, 36, 37, &c.
 Tongarewa I., 271, 272, 273, 274,
 276, 279.
 Tongatabu I. (T.), 242-6.
 Topia, 225.
 Torrens, Lake (S.A.), 97, 183.
 Torres, L. V. de, 6, 8, 191.
 Torres Straits, 6, 13, 22, 23, 87;
 pearlery of, 258.
 Towns, Hon. Captain R., 251, 252.
 Townsend, *see* Townshend.
 „ squatter, 192.
 „ Cape (Q.), 21.
 Townshend, Thomas, 22; *see*
 Sydney, Viscount.
 Townson, Captain John, 65.
 „ Dr. Robert, 65, 67, 69.
 Townsville (Q.), 184, 185.
 Tribulation, Cape (Q.), 21.
 Tryon, Admiral Sir G., 205.
 Tuapeka (N.Z.), 232.
 Tui Kanokubolu, 242-5.
 Tui Tonga, 242-4.
 Tulagi (Solomon I.), 275.
 Tumut R. (N.S.W.), 90.
 Turnagain, Cape (N.Z.), 20, 21.
 Turner, Rev. G., missionary, 251.
 Tuwharetoa clan, 214, 215, 221,
 223, 224, 225.
 Twofold Bay (N.S.W.), 250.
 Ua (Te), 221, 223.
 Uea I. (Wallis I.), 262.
 Undine Bay (in Fate), 261.
 Union Islands, 20. *See* Tokelau.
 Urewera clan, 216, 220, 221, 223,
 225.
 Uriwera, *see* Urewera.
 Vancouver, Captain George, 22,
 24.

- Vancouver I., trade of, with Fiji, 255; mail to, 270, 271.
- Van Diemen's Land (North), 12.
 „ (South), 14,
see Tasmania.
- Van Diemen's Land Company, 93, 108.
- Vanikoro I. (S.C.), 24.
- Van Noort, circumnavigator, 9.
- Vanua Levu (F.), 240, 241, 247, 257.
- Vaté (N.H.). *See* Fate.
- Vavau I. (T.), 242, 243, 244, 245.
- Veddahs, 27.
- Verata in Viti Levu (F.), 240, 241.
- Vern, Frederick, agitator, 150, 151, 152.
- Victoria, explored, 61, 90, 93-6, 97; created, 121-2.
- Victoria, *see* Melbourne, Port Phillip.
- Victoria R. (S.A., N.T.), 181.
- Virginia's Verger, 43.
- Viti Levu I. (F.), 240 et seq., 255-7.
- Vogel, Sir J., Premier of N.Z., his policy, 180, 206, 235-6.
- Volkner, Rev. C. S., missionary, 221.
- Vostock I., 272.
- Waharoa (Te), 212, 217, 219, 221, 228.
- Waiapu R. (N.Z.), 128.
- Waikare Moana (Lake), 230.
- Waikato clan, 126, 128, 130, 136, 212, 215-6, 217.
 „ R., 126, 215, 221, 233.
 „ War, 220, 237.
- Waingongoro R. (N.Z.), 222, 228.
- Waipa R. (N.Z.), 215, 217, 218.
- Wairarapa Lake (N.Z.), 138.
 „ Plains (N.Z.), 138.
- Wairau R. and Massacre, 134-5, 136, 137, 138, 235.
- Wairoa (east) R. (N.Z.), 214, 223, 230.
- Waitangi R. and Treaty, 131-2, 136, 140.
- Waitara R. and Block, 126, 216, 217, 218, 219, 220, 222, 224, 233.
- Waitotara R. (N.Z.), 222.
- Waka Nene, 136.
- Wakatipu, Lake (N.Z.), 232, 233.
- Wake I., 5.
- Wakefield, E. G., 82, 111, 112, 130, 132, 133, 158, 196, 235.
- Wakefield, E. J., 133.
 „ Col. W., 131, 132, 133, 227.
- Wallis, Capt. S., circumnavigator, 19, 20, 23.
- Wallis I, *see* Uea.
- Wanaka, Lake (N.Z.), 232.
- Warburton, Colonel P. E., explorer, 190.
- Warrego R. (Q.), 96, 99, 100, 164, 182.
- Warwick (Q.), 195.
- Washington I., 272.
- Wawn, Capt. W., 248, 259.
- Weld, Sir F. A., Premier of N.Z., 222, 237.
- Wellington (N.Z.), 133, 135; capital, chosen as, 233-4; roads from, 138; province of, 142, 231.
- Wellington Valley (N.S.W.), 73, 85, 116.
- Wentworth, W. C., 72, 74, 75, 77, 111, 203, 204.
- Weraroa (N.Z.), 222.
- Westbury, Lord, 212.
- Western Australia, 79-81, 82, 86, &c.
- Western Port (V.), 79, 90.
- West India Company, Dutch, 15.
- Westland province (N.Z.), 232-3.
- Whaingaroa, 221.
- Whakatane R., 223, 230.
- Whakatohea clan, 216, 220, 221, 222, 223, 225.
- Whanganui (N.Z.), 134, 135, 222, 224, 227, 233.
 „ R., 214, 221, 225, 231.
- Whately, Richard, Archbp., 103.
- Whatua clan, 126, 128, 132.
- Whero Whero (Te), 136, 140, 212, 213 et seq., 219, 224.
- Whish, planter, 252.
- Whitaker, Sir F., 235.
- Whiti (Te), prophet, 224, 226-8.
- Wide Bay (Q.), 98, 100.

- Wilgend (S.A.), 188.
 William III, 16.
 Williams, Rev. H., missionary,
 128, 132.
 Williams, Rev. T., missionary,
 34.
 Williams, Rev. W., missionary,
 128.
 Williorara (N.S.W.). *See* Laidley
 Ponds.
 Willondra Creek (N.S.W.), 188.
 Wills, William J., explorer, 183-4,
 188.
 Wilson, Capt. James, 13, 125.
 Wilson's Promontory (Q.), 98.
 Winstanley, prophet, 227.
 Wittenoom, Hon. E. H., 192.
 Wollondilly R. (N.S.W.), 72.
 Woodford, C. M., Deputy Com-
 missioner for Solomon I., 258.
 Woodes Rogers, Captain, 10.
 Woodlark I., 269.
 Yarra Yarra R. (V.), 61, 94.
 Yass Plains (N.S.W.), 90, 92, 116.
 Yatheroo (W.A.), 167.
 Yilgarn (W.A.), 192.
 York (T.), 61.
 York (W.A.), 81, 96, 196.
 York, Cape (Q.), 21, 47, 87, 99,
 184-5.
 Yorke's Peninsula (S.A.), 183.
 Young, Sir G., 46, 47, 157.
 Ysabel I. (Solomon I.), 275.
 Zimmermann, E. A. W. von, 74.